

CERTIFICATE

CERTIFIED LAND CORNER

No. 52

21704070020

I, Harley A. Sime, do hereby certify that on the 25 day of April 1975, I found ~~(evidence)~~ (no evidence) of the N 1/4 corner of Section 18, T17 N, R 4W, Fourth Principal Meridian, and I re-established said corner according to the Wisconsin Statutes as shown and described hereon.


Dated this 19 day of Jan. 1976.

Harley A. Sime
County Surveyor
Title

History of original corner establishment:

Description of corner evidence found:

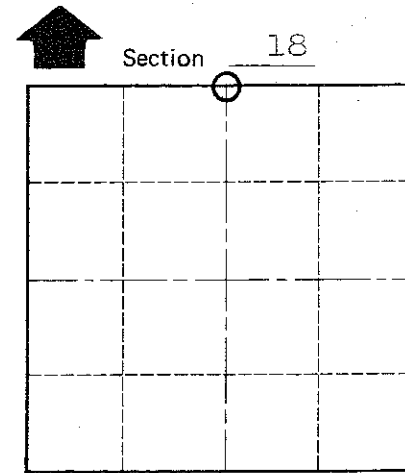
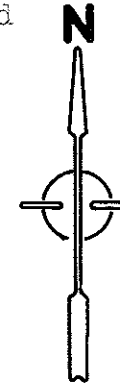
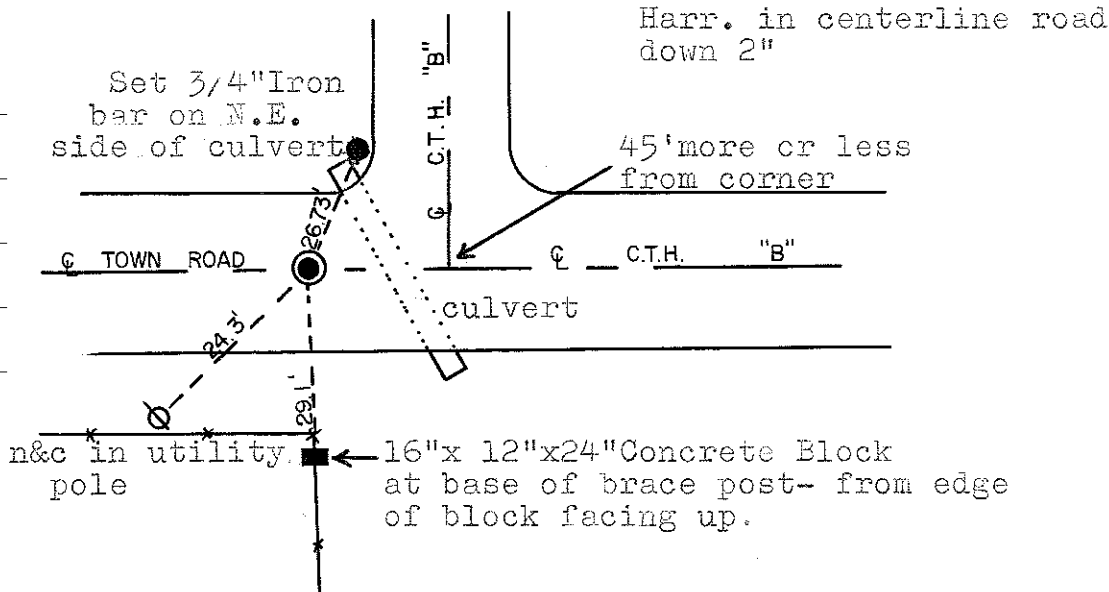

Set the corner on line between the section corners and on line with the line fence to the South. This fits Section 18 very well, not only at the S 1/4 cor., but also at the Center 1/4 cor. of Sec. 18.



Description of corner and witness monuments, references and accessories used to perpetuate the original or re-established location of this corner:

Set a Harrison marker in the road, down 2".

Witnesses to corner location: W.C. Jung - Crew Chief
D. Malliet
A. Lueck



O = LOCATION CORNER

T 17 N R 4W

WISCONSIN

COUNTY SURVEYOR FORM NO. 1

SURVEY CONTROL ORDER

Horizontal _____
Vertical _____

WISCONSIN COORDINATE SYSTEM

Corner	East (X)	North (Y)	Elevation (Z)	Zone
Control Sta. Name				

City, Village or Town Sparta

County of Monroe