

U.S. LAND CORNER MAINTENANCE

Corner ID : S1/4 Sec. 6, T17N-R4W
21704060200

<u>DATE</u>	<u>CREW</u>	<u>MONUMENT TYPE -----</u>
August 17, 2013	Zachariah P. Dechant Gary L. Dechant	Existing Harrison, top broke off, set new sign 1' North fence corner gone, now surrounded by fields

References:

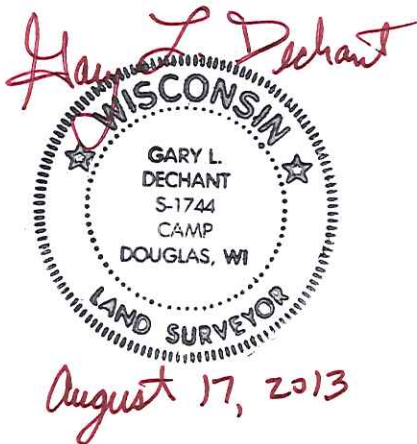
Set 3/4"x24" hexagon iron bar, down 8", near toe of slope of road bank
Set 3/4"x24" hexagon iron bar at P.I. of road, down 8"
Set 3/4"x24" hexagon iron bar in field road, down 12"
Set 3/4"x24" hexagon iron bar in field, down 15"

Bearing

N4W
N72E
S80E
S68W

Distance

43.27'
32.71'
44.38'
19.75''



CERTIFICATE

CERTIFIED LAND CORNER

No. 32

21704060020

I, Harley A. Sime, do hereby certify that on the 2 day of May 1975, I found ~~(evidence)~~ (no evidence) of the S 1/4 corner of Section 6, T 17 N, R 4W, Fourth Principal Meridian, and I re-established said corner according to the Wisconsin Statutes as shown and described hereon.

Dated this 14 day of Jan. 1976.

Harley A. Sime
County Surveyor
Title

History of original corner establishment:

H. Schroeder commenced a highway survey at this corner in Sept. of 1884.

Description of corner evidence found:

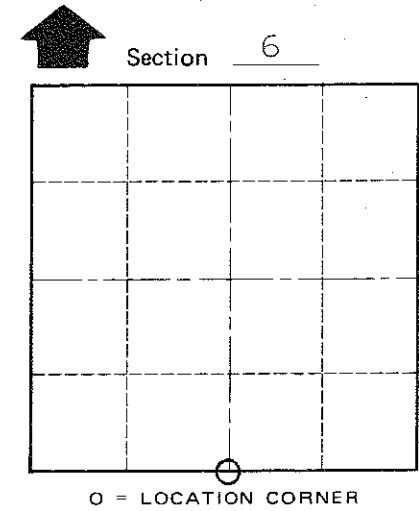
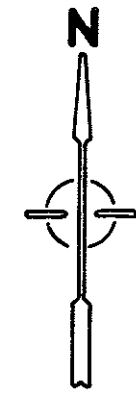
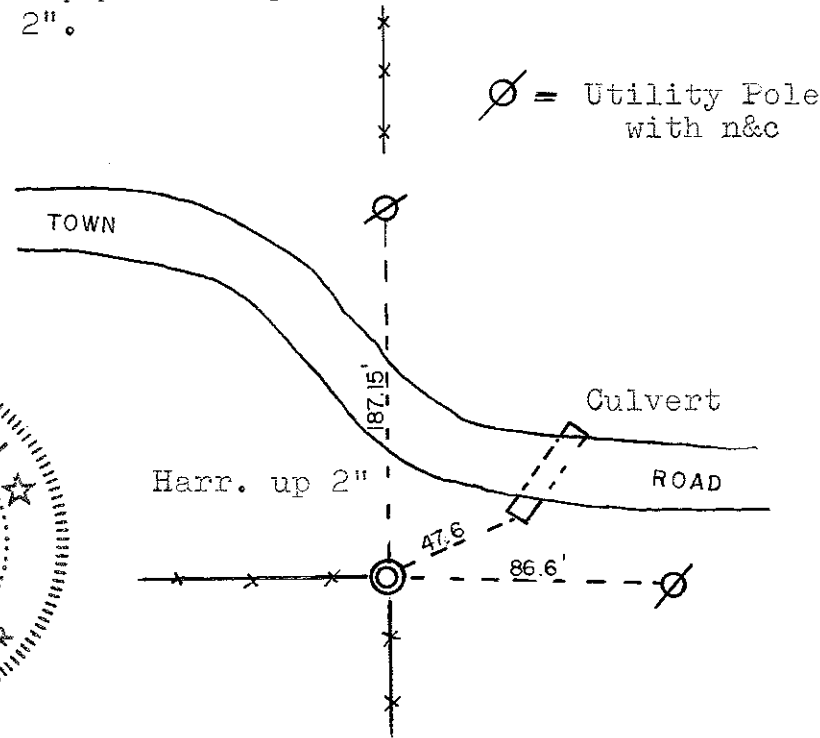

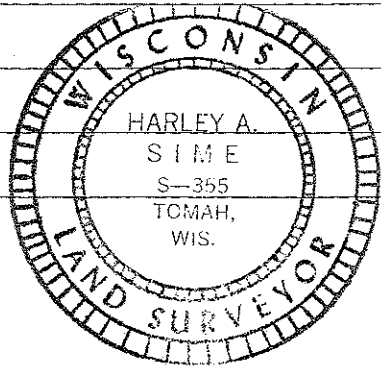
Accepted the occupied fence corner as the best available evidence. The corner as set fits overall conditions except for the closing distance to the West. The terrain to the West is very rugged terrain, thus accounting for the shortage & severe error in the original survey. An occupied forty fence to the West only measures 1291 feet which shows that this shortage was also found when the section to the South was subdivided.

Description of corner and witness monuments, references and accessories used to perpetuate the original or re-established location of this corner:

Set a Harrison marker at the fence corner, up 2".

Witnesses to corner location:

W.C. Jung - Crew Chief *W.C. Jung*
D. Malliet



T 17 N R 4W
WISCONSIN

COUNTY SURVEYOR FORM NO. 1

SURVEY CONTROL ORDER

Horizontal _____
Vertical _____

WISCONSIN COORDINATE SYSTEM

Corner	East (X)	North (Y)	Elevation (Z)	Zone
Control Sta. Name				

City, Village or Town Sparta
County of Monroe