

CERTIFICATE

I, Harley A. Sime, do hereby certify that on the 13 day of January 1976, I found ~~(evidence)~~ (no evidence) of the E 1/4 corner of Section 4, T 17 N, R 4W, Fourth Principal Meridian, and I re-established said corner according to the Wisconsin Statutes as shown and described hereon.

Dated this 15 day of Jan. 1976.

Harley A. Sime


County Surveyor

Title

CERTIFIED LAND CORNER

No. 17

21704042000



History of original corner establishment:

Description of corner evidence found:

Found two large old tie posts. Accepted them as the best available field evidence and set a Harrison marker by the posts. Said corner also fits the forty corner as occupied 1/4 mile South. The distance along the East line of Section 4 is short, but the terrain along this line is very rugged. This 1/4 corner as set also falls at distances almost in direct proportion to the original government notes.

COUNTY SURVEYOR FORM NO. 1

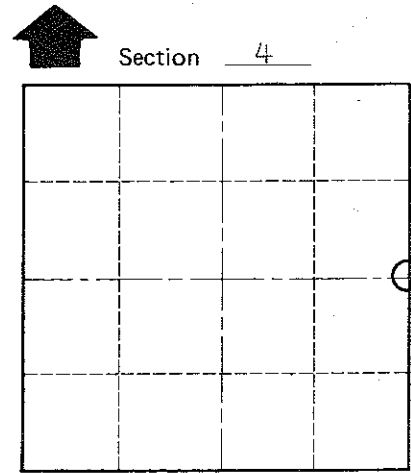
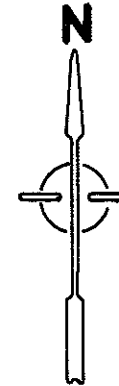
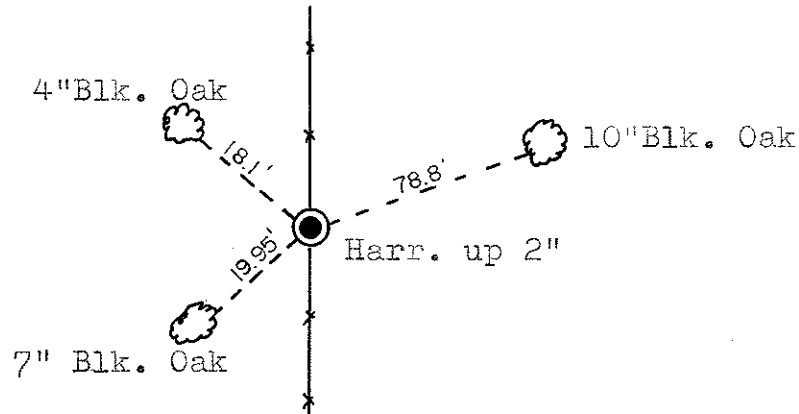

Description of corner and witness monuments, references and accessories used to perpetuate the original or re-established location of this corner:

Set Harrison by old tie posts, up 2"

Witnesses to corner location:

W.C. Jung - Crew Chief *W.C. Jung*

G. Sime



O = LOCATION CORNER

T 17 N R 4W

WISCONSIN

(All trees blazed with N&C's set in them)

SURVEY CONTROL ORDER

Horizontal	_____
Vertical	_____

WISCONSIN COORDINATE SYSTEM

Corner	East (X)	North (Y)	Elevation (Z)	Zone
Control Sta. Name				

City, Village or Town Sparta

County of Monroe