

U.S. LAND CORNER MAINTENANCE

Corner ID : E1/4 Sec.36 , T17N-R2W
21702362000

<u>DATE</u>	<u>CREW</u>	<u>MONUMENT TYPE</u> -----
June 28, 2013	Zachariah P. Dechant Gary L. Dechant	Existing cast iron Harrison , down 8" approx. 220' west centerline CTH "M" 3' west of new fence corner

References:

Set 3/4" hexagon iron bar, down 12" in trail
Set 3/4" hexagon iron, down 12" in trail
Set 3/4" hexagon iron bar, down 12"
Set 3/4"x24" hexagon iron bar in trail down 12"

<u>Bearing</u>	<u>Distance</u>
S30W	36.48'
N80W	37.80'
N42W	26.51'
N14E	33.77'



CERTIFICATE

CERTIFIED LAND CORNER

No. 114

21702362000

I, Garold A. Sime, do hereby certify that on the 13th day of November 1979, I found (evidence) () of the West 1/4 corner of Section 31, T 17 N, R 1 W, Fourth Principal Meridian, and I re-established said corner according to the Wisconsin Statutes as shown and described hereon.

Dated this 13 day of Nov. 1979.

Garold A. Sime

Garold A. Sime, R.L.S. S-1261

History of original corner establishment:

Fred Holden was at this corner in 1905. Schroeder (?) was at this corner in June of 1894 and January of 1895. Henry Schroeder reset this corner in June of 1897.

Description of corner evidence found:

Accepted existing fence corner as best available evidence.

Approved: **HARLEY A. SIME**
MONROE CO. SURVEYOR

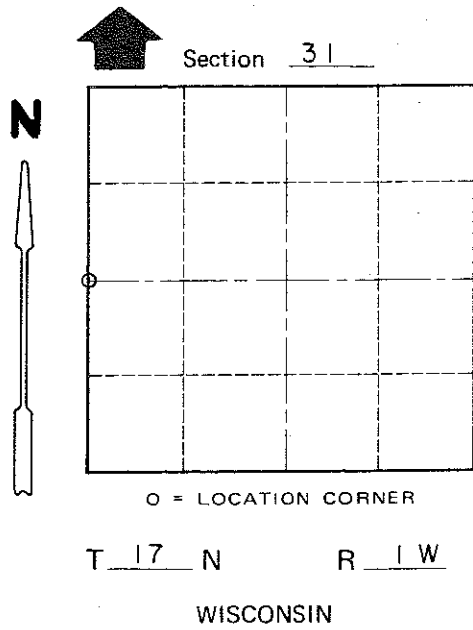
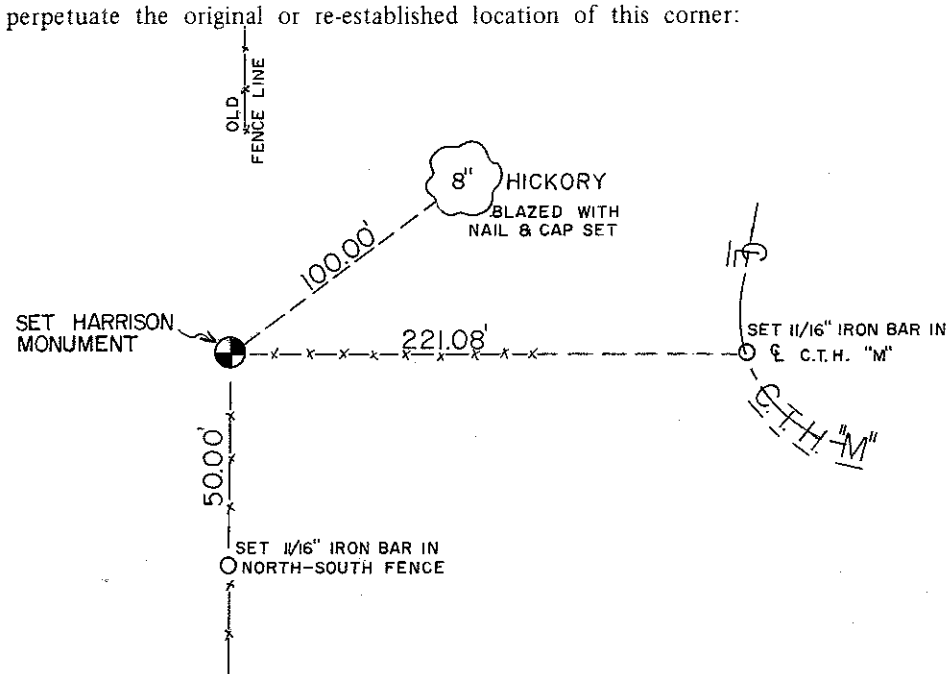

COUNTY SURVEYOR FORM NO. 1

Description of corner and witness monuments, references and accessories used to perpetuate the original or re-established location of this corner:

Witnesses to corner location:

Sime

Tormoen



SURVEY CONTROL ORDER

Horizontal	_____
Vertical	_____

WISCONSIN COORDINATE SYSTEM

Corner	East (X)	North (Y)	Elevation (Z)	Zone
Control Sta. Name				

or Town Tomah

County of Monroe