

CERTIFICATE

CERTIFIED LAND CORNER

No. 122

21702360020

I, Gary L. Dechant, do hereby certify that on the 2nd day of July 19 87, I found (evidence) (~~no evidence~~) of the S¹/₄ corner of Section 36, T 17 N, R 2 W Fourth Principal Meridian, and I re-established said corner according to the Wisconsin Statutes as shown and described hereon.

Dated this 3rd day of July 19 87.


Gary L. Dechant
Reg. Land Surveyor, S-1744
Title

History of corner establishment since Original Government Survey

No known history since the original government survey.

Description of corner evidence found:

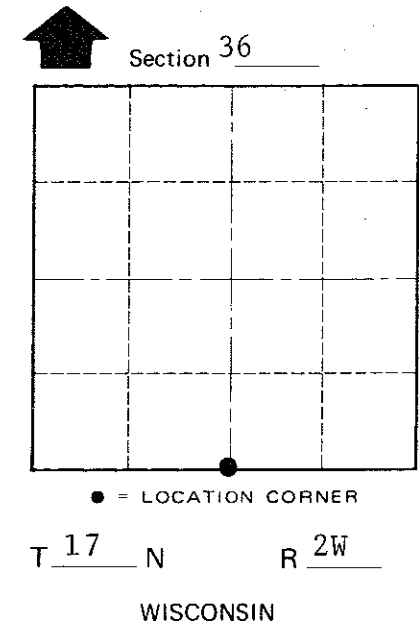
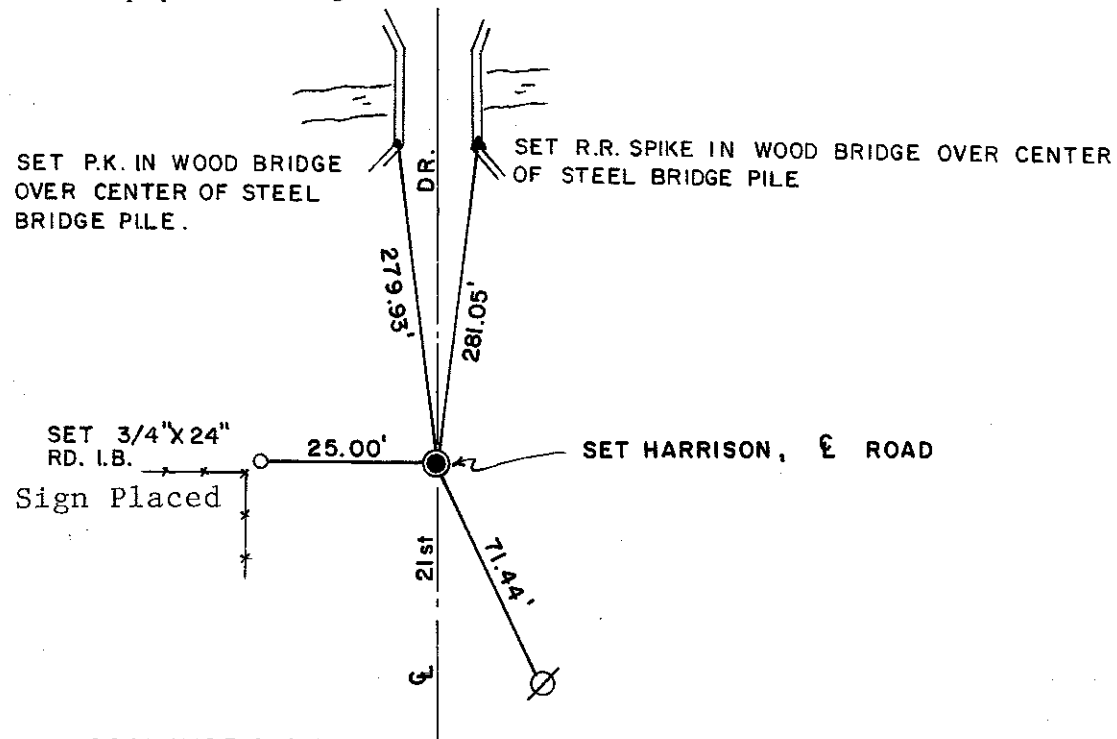
Set by single proportionate measurement.



Description of corner and witness monuments, references and accessories used to perpetuate the original or re-established location of this corner:

Witnesses to corner location:

David E. Madison
Gary L. Dechant



SURVEY CONTROL ORDER

Horizontal	_____
Vertical	_____

WISCONSIN COORDINATE SYSTEM

Corner	East (X)	North (Y)	Elevation (Z)	Zone
Control Sta. Name				

~~City, Village or~~ Town Adrian
County of Monroe

COUNTY SURVEYOR FORM NO. 1