

U.S. LAND CORNER MAINTENANCE

Corner ID : SE Sec.36 , T17N-R2W
21702360000

<u>DATE</u>	<u>CREW</u>	<u>MONUMENT TYPE</u> -----
June 28, 2013	Zachariah P. Dechant Gary L. Dechant	Existing cast iron Harrison at fence corner

References:

Set 3/4" hexagon iron bar 3' east of 12" red oak, down 6"
Set 3/4" hexagon iron down 6"
Set 3/4" hexagon iron bar, down 6", 3' SW 6" maple
Existing 11/16" iron bar in east-west fence

Bearing

S60E
S20W
N46W
West

Distance

23.41'
17.95'
25.31'
29.98'

Gary L. Dechant

June 28, 2013

21702360000

I, Garold A. Sime, do hereby certify that on the 26th day of May 19 83, I found (evidence) (~~no evidence~~) of the Northwest corner of Section 6, T 16 N, R 1 W Fourth Principal Meridian, and I re-established said corner according to the Wisconsin Statutes as shown and described hereon.

Dated this 24th day of Jan. 19 84.

Garold A. Sime

Deputy County Surveyor

Title

History of corner establishment since Original Government Survey

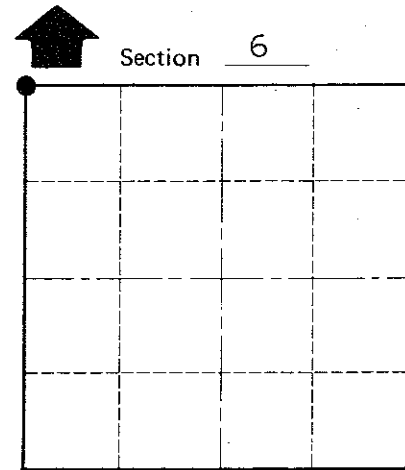
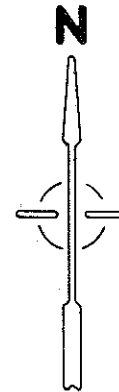
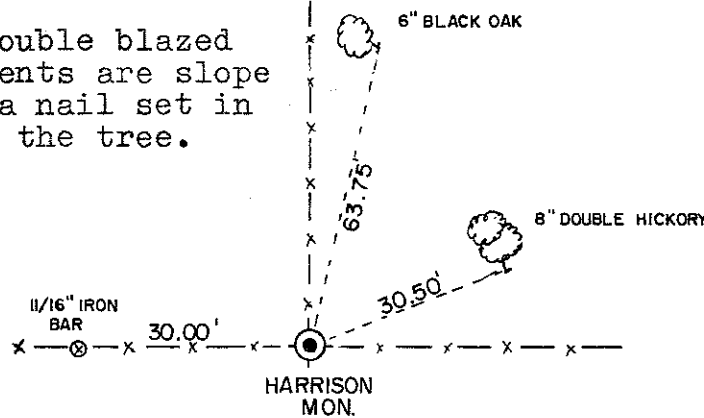
Fred Holden was here in April of 1907

Description of corner evidence found:

Accepted the existing 3-way fence corner as best available evidence.

Description of corner and witness monuments, references and accessories used to perpetuate the original or re-established location of this corner:

Trees are double blazed and measurments are slope chained to a nail set in the side of the tree.



O = LOCATION CORNER

T 16 N R 1 W


WISCONSIN

COUNTY SURVEYOR FORM NO. 1

Witnesses to corner location:

Dallas Wilhite

Garold A. Sime



Approved: **HARLEY A. SIME**
MONROE CO. SURVEYOR

SURVEY CONTROL ORDER

Horizontal _____
Vertical _____

WISCONSIN COORDINATE SYSTEM

Corner	East (X)	North (Y)	Elevation (Z)	Zone
Control Sta. Name				

City, Village or Town Wilton

County of Monroe