

81


**U.S. PUBLIC LAND CORNER
MAINTENANCE**

Corner ID : SE Sec. 24, T17N-R2W

21702240000

<u>DATE</u>	<u>CREW</u>	<u>MONUMENT TYPE</u>
September 15, 2018	Zachariah P. Dechant Gary L. Dechant	Found Harrison, top broke off, down 6". Fences all down. Set sign 1' west. Found 1975 tie - 3/4" iron bar, 27.0' west.

<u>References:</u>	<u>Bearing</u>	<u>Distance</u>
1) Set 3/4" x 24" round iron bar, down 10" in field	N38E	20.00'
2) Set 3/4" x 24" round iron bar, down 10", 7' south of 24" double Cherry (1975 BT)	S65E	17.46'
3) Set 3/4" x 24" round iron bar, down 10" in field	S28W	12.31'
4) Set 3/4" x 24" round iron bar, down 6" in wooded area	.N56W	17.48'

Gary L. Dechant

September 15, 2018

I, Harley A. Sime, do hereby certify that on the 21 day of November 1975, I found (evidence) (~~no evidence~~) of the Southeast corner of Section 24, T 17 N, R 2 W, Fourth Principal Meridian, and I re-established said corner according to the Wisconsin Statutes as shown and described hereon.

Dated this 29th day of March 1977.

County Surveyor

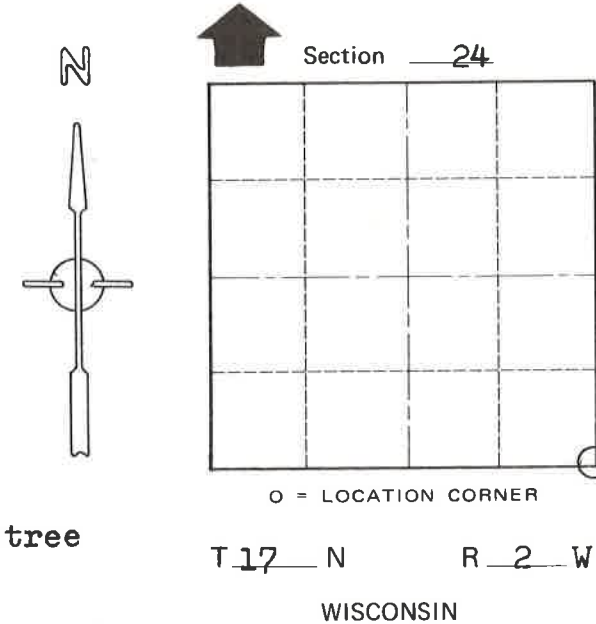
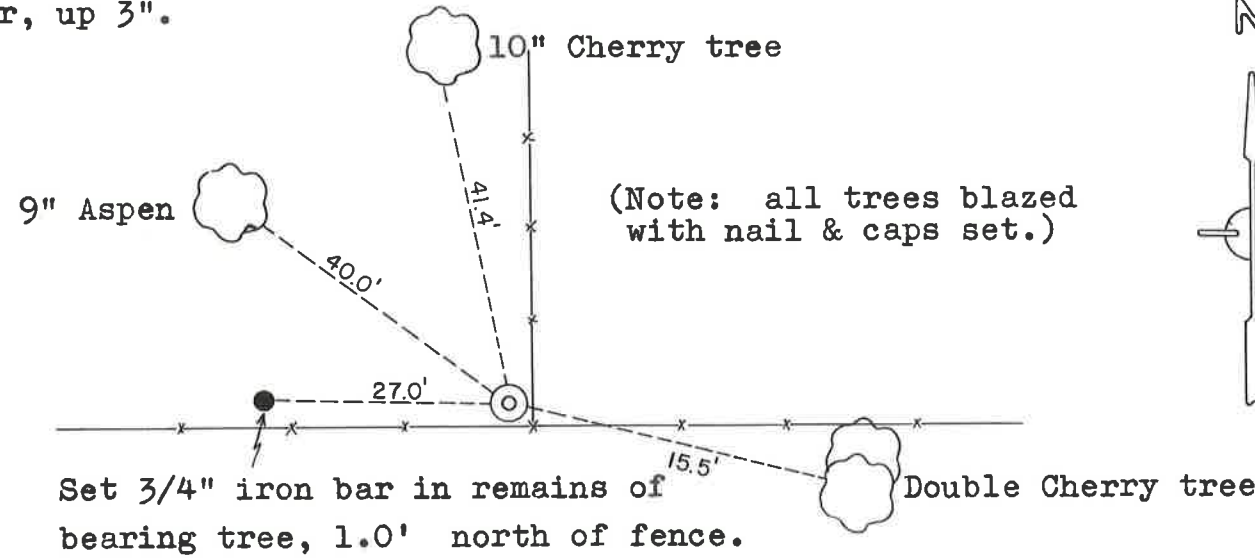
Title **Approved: HARLEY A. SIME**
MONROE CO. SURVEYOR

Description of corner and witness monuments, references and accessories used to perpetuate the original or re-established location of this corner:

Set Harrison marker in fence corner, up 3".

Witnesses to corner location:

Jung
Malliet
Lueck



See Reverse Side For Maintenance

History of original corner establishment:

A surveyor was at this corner in April of 1890.

Description of corner evidence found:

Occupied corner fits recorded distance perfectly to the east; Fits forty fence distance to north and distance to the west. Found rotted remains of a tree which we are sure was the bearing tree from 1890. Accepted the fence corner.

COUNTY SURVEYOR FORM NO. 1

SURVEY CONTROL ORDER

Horizontal	_____
Vertical	_____

WISCONSIN COORDINATE SYSTEM

Corner	East (X)	North (Y)	Elevation (Z)	Zone
Control Sta. Name				

City, Village or Town Adrian

County of Monroe