

# U.S. LAND CORNER MAINTENANCE

Corner ID : S1/4 Sec. 22, T17N-R2W

21702220020

<u>DATE</u>	<u>CREW</u>	<u>MONUMENT TYPE</u> -----
April 24, 2013	Zachariah P. Dechant Gary L. Dechant	Existing Harrison at fence corner

References:

	<u>Bearing</u>	<u>Distance</u>
1) Set 3/4" iron pipe, flush	S41E	26.24'
2) Set 3/4" iron pipe, flush	S55W	14.53'
3) Set 3/4" iron pipe, down 18"	N26W	16.56'
4) Set 3/4" iron pipe, down 18"	N44E	22.15'



21702220020

I, Harley Sime, do hereby certify that on the 1 day of May 19 75, I found ~~(evidence)~~ (no evidence) of the N 1/4 corner of Section 27, T 17 N, R 2 W, Fourth Principal Meridian, and I re-established said corner according to the Wisconsin Statutes as shown and described hereon.

Dated this 6<sup>th</sup> day of Feb. 19 78.

History of original corner establishment:

None recorded in the County Surveyor's office since the original survey.

Description of corner evidence found:

Set by best available field evidence (fence intersection). Computations by using this fence intersection fit the rest of the section and the original notes measurements pretty good.

County Surveyor **Approved: HARLEY A. SIME**  
Title **MONROE CO. SURVEYOR**

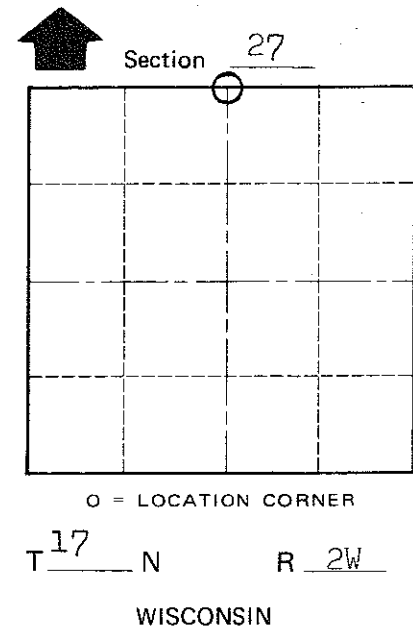
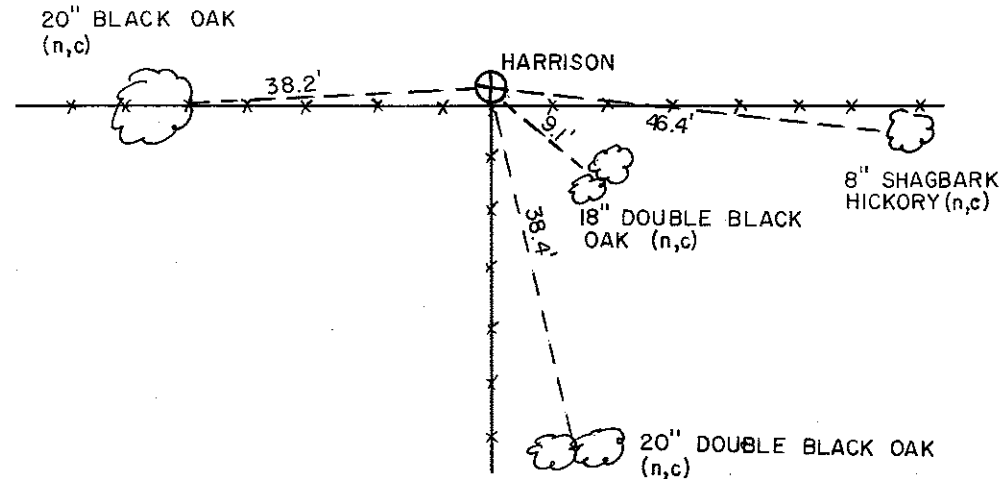
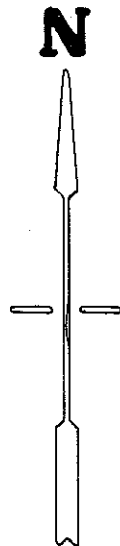
COUNTY SURVEYOR FORM NO. 1.

Description of corner and witness monuments, references and accessories used to perpetuate the original or re-established location of this corner:

Set standard Harrison monument next to fence corner post, up 3"; accessories shown below:

Witnesses to corner location:

K. Pritzlaff  
L. Feddersen  
D. Malliet



SURVEY CONTROL ORDER

Horizontal	_____
Vertical	_____

WISCONSIN COORDINATE SYSTEM

Corner	East (X)	North (Y)	Elevation (Z)	Zone
Control Sta. Name				

City, Village or Town Adrian

County of Monroe