

CERTIFICATE

CERTIFIED LAND CORNER

No. 85

21702220000

I, Harley Sime, do hereby certify that on the 1 day of May 1975, I found (evidence) (~~no evidence~~) of the Northeast corner of Section 27, T 17 N, R 2 W, Fourth Principal Meridian, and I re-established said corner according to the Wisconsin Statutes as shown and described hereon.

Dated this 6th day of Feb. 1978.

History of original corner establishment:

Description of corner evidence found:

Found $\frac{3}{4}$ " iron bar at fence intersection of corner site and replaced it with a Harrison monument. Distances to this point checked with previous surveys.

County Surveyor
Title

Approved: HARLEY A. SIME
MONROE CO. SURVEYOR

Description of corner and witness monuments, references and accessories used to perpetuate the original or re-established location of this corner:

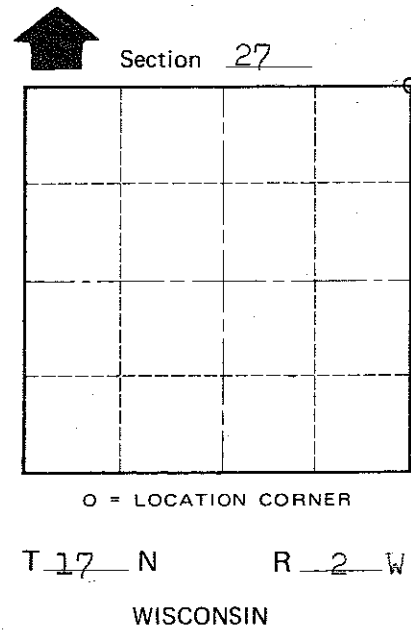
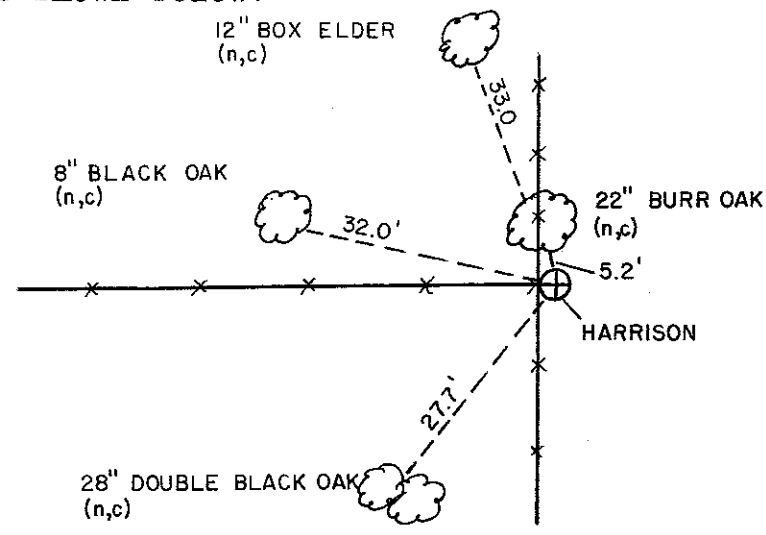
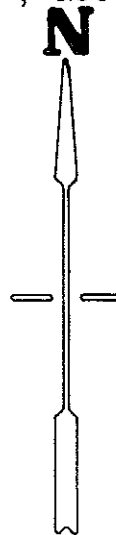
Set Harrison monument next to corner post, up 3"; accessories shown below:

Witnesses to corner location:

K. Pritzlaff-Crew chief

L. Feddersen

D. Malliet



COUNTY SURVEYOR FORM NO. 1

SURVEY CONTROL ORDER

| | |
|------------|-------|
| Horizontal | _____ |
| Vertical | _____ |

WISCONSIN COORDINATE SYSTEM

| Corner | East (X) | North (Y) | Elevation (Z) | Zone |
|-------------------|----------|-----------|---------------|------|
| Control Sta. Name | | | | |

City, Village or Town Adrian

County of Monroe