

60


**U.S. PUBLIC LAND CORNER
MAINTENANCE**

**Corner ID : E1/4 Sec. 13, T17N-R2W
21702132000**

<u>DATE</u>	<u>CREW</u>	<u>MONUMENT TYPE</u> -----
November 23, 2018	Zachariah P. Dechant Gary L. Dechant	Found 1 1/4" iron pipe over stone 4' east of abandoned road center. Set sign 2' east. 1975 ties destroyed, torque tube severely leaning. Swamp both sides of north-south road. Gravel/grass abandoned road.

References:

	<u>Bearing</u>	<u>Distance</u>
1) Set 3/4" x 24" round iron bar, down 6" east side road	N10E	24.43'
2) Set 3/4"x 24" round iron bar, down 6" east side of road	S6E	19.15'
3) Set 3/4"x 24" round iron bar, down 6" west side of road	S20W	28.98'
4) Set 3/4"x 24" round iron bar, down 6" west side of road, 4' SE of 5" Burr Oak.	.N22W	26.68'

Gary L. Dechant

November 23, 2018

CERTIFICATE

CERTIFIED LAND CORNER

No. 60

I, Harley A. Sime, do hereby certify that on the 18th day of November 19 75, I found (evidence) (~~no evidence~~) of the East 1/4 corner of Section 13, T 17 N, R 2 W, Fourth Principal Meridian, and I re-established said corner according to the Wisconsin Statutes as shown and described hereon.

Dated this 28 day of March 19 77.

History of original corner establishment:

**See Reverse Side
For Maintenance**

Description of corner evidence found:

Ray Hurlburt set an axle with stones here in September 1940. Jung and Pritzlaff found a stone with a red painted cross here in June of 1974, but found no axle. An iron pipe was set over the stone.. Found same in November of 1975.

County Surveyor

Title

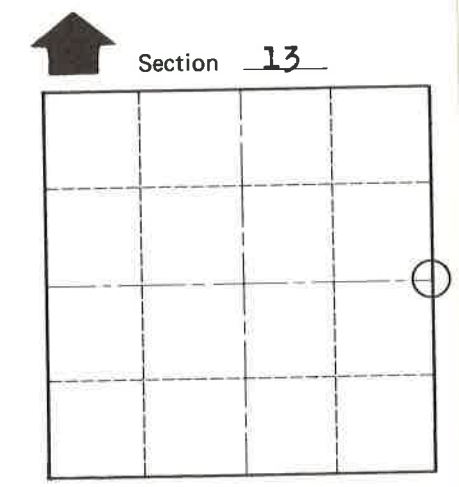
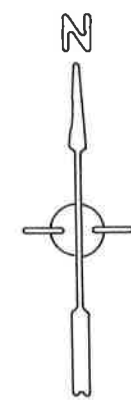
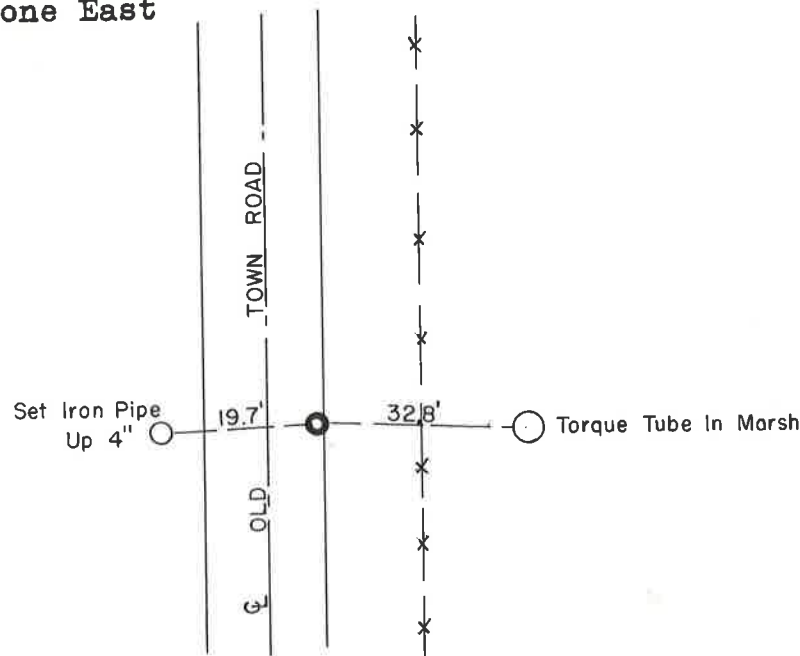
Approved: **HARLEY A. SIME**
MONROE CO. SURVEYOR

Description of corner and witness monuments, references and accessories used to perpetuate the original or re-established location of this corner:

East 1/4 corner iron pipe over stone East edge of Road under surface.

Witnesses to corner location:

Jung
Malliet
Lueck



O = LOCATION CORNER

T 17 N R 2 W
WISCONSIN

COUNTY SURVEYOR FORM NO. 1

SURVEY CONTROL ORDER

Horizontal _____
Vertical _____

WISCONSIN COORDINATE SYSTEM

Corner	East (X)	North (Y)	Elevation (Z)	Zone
Control Sta. Name				

City, Village or Town Adrian
County of Monroe