

CERTIFICATE

CERTIFIED LAND CORNER

No. 42

**21702120020**

I, Harley A. Sime, do hereby certify that on the 27th day of March 1978, I found (evidence) (~~no evidence~~) of the N $\frac{1}{4}$  corner of Section 13, T 17 N, R 2 W, Fourth Principal Meridian, and I re-established said corner according to the Wisconsin Statutes as shown and described hereon.

History of original corner establishment:

Hurlburt was here in Sept. of 1940. **and set a torque tube.**

Description of corner evidence found:

A torque tube was found at a 4-way fence corner and was accepted as the corner.

Dated this 21st day of Nov. 1978.

Harley A. Sime, R.L.S. 355

County Surveyor

Title

COUNTY SURVEYOR FORM NO. 1


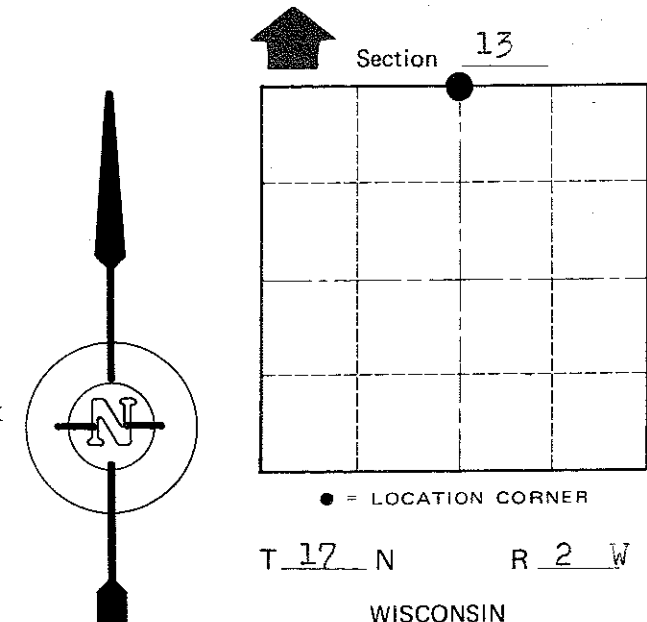
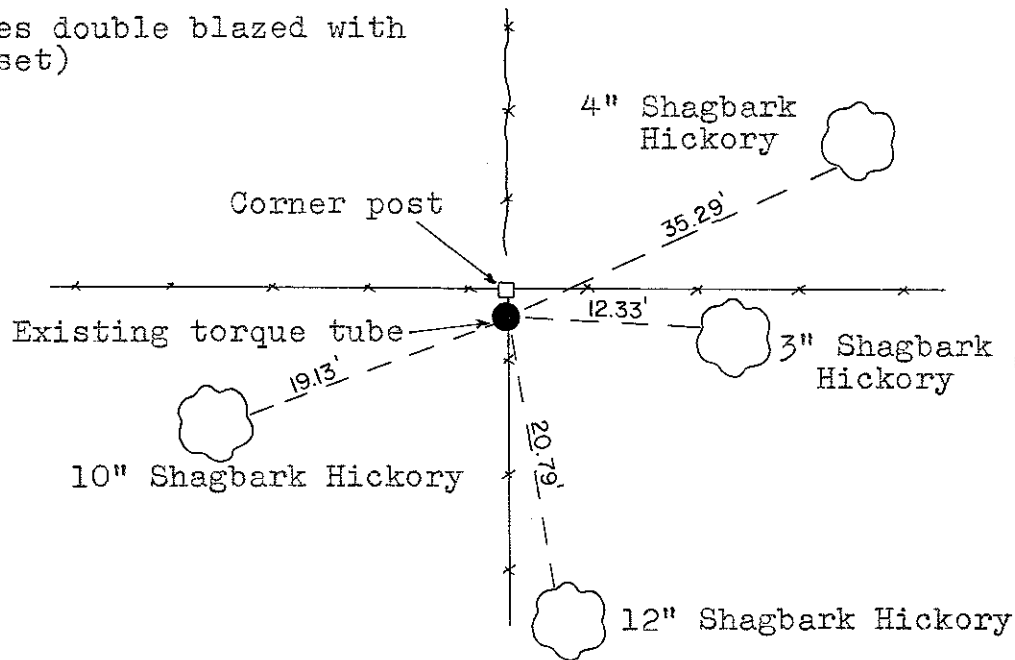
Description of corner and witness monuments, references and accessories used to perpetuate the original or re-established location of this corner:

Witnesses to corner location:

G. Dechant

C. Pietz

(All trees double blazed with N&C's set)



SURVEY CONTROL ORDER

Horizontal	_____
Vertical	_____

WISCONSIN COORDINATE SYSTEM

Corner	East (X)	North (Y)	Elevation (Z)	Zone
Control Sta. Name				

City, Village or Town Adrian

County of Monroe