

53

**U.S. PUBLIC LAND CORNER
MAINTENANCE**

Corner ID : NW Sec.18, T17N-R1W

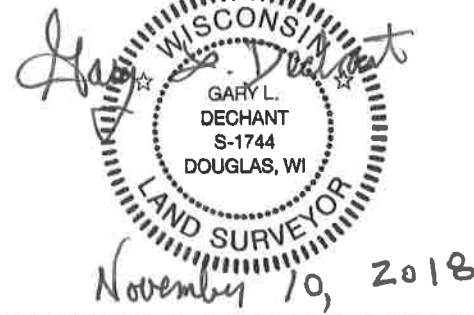
217020120000

<u>DATE</u>	<u>CREW</u>	<u>MONUMENT TYPE</u>
November 2, 2018	Zachariah P. Dechant Gary L. Dechant	Existing 1-1/8" round iron bar, flush, 7' west of center CTH "M". Torque tube 33' west leaning

References:

	<u>Bearing</u>	<u>Distance</u>
1) Set 3/4"x24" round iron bar, down 10" in field	N50E	62.86'
2) Set 3/4"x24" round iron bar, down 6" in center of field entrance	S72E	51.80'
3) Existing 1" round iron bar, down 6", center of field entrance (1998 tie)	S50W	38.17'
4) Set 3/4"x24" round iron bar, down 10", 16' south of gravel field entrance	N72W	52.88'

Corner & reference markers set on straight lines.



I, Harley A. Sime, do hereby certify that on the 28th day of March 1978, I found (evidence) ~~(no evidence)~~ of the NW corner of Section 18, T 17 N, R 1 W, Fourth Principal Meridian, and I re-established said corner according to the Wisconsin Statutes as shown and described hereon.

Dated this 21st day of Nov. 1978.

Harley A. Sime, R.L.S. 355

County Surveyor

Title

History of original corner establishment:

Schroeder set this corner in April of 1892. Hurlburt found this corner and set a torque tube 33 feet West in November of 1940.

Description of corner evidence found:

A railroad spike was found on west side of road in 1974 and accepted as corner. **This R.R. spike was 33 feet East of the torque tube.**

Description of corner and witness monuments, references and accessories used to perpetuate the original or re-established location of this corner:

Replaced the R.R. spike with a Harrison.

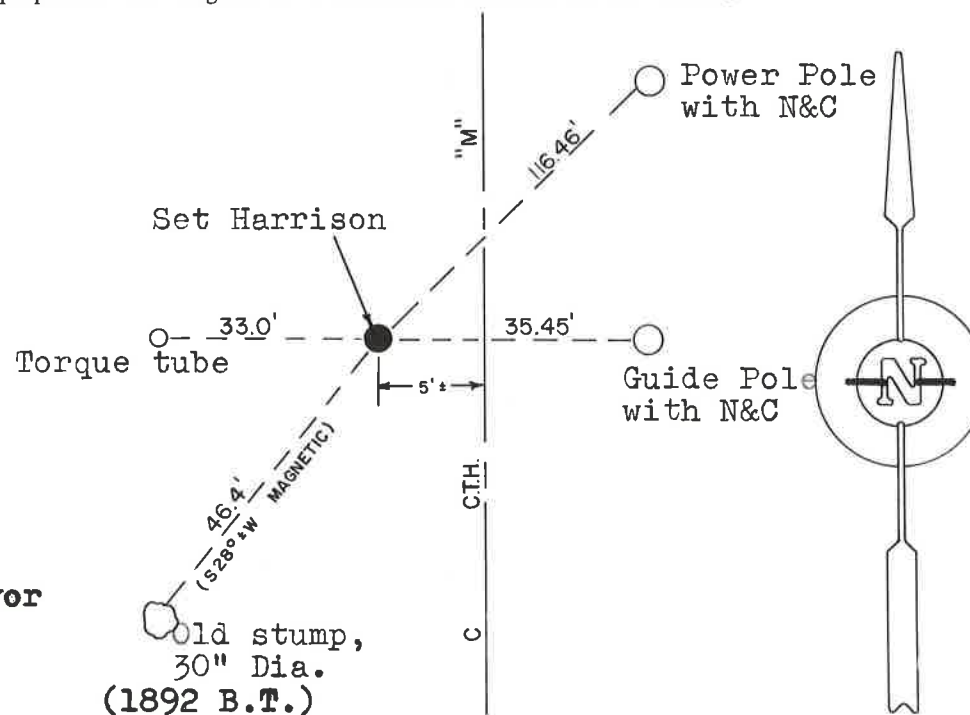
Witnesses to corner location:

G. Dechant

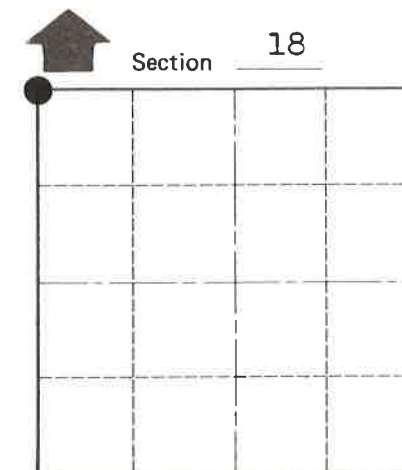
C. Pietz



Approved by: Harley Sime
County Surveyor



See Reverse Side For Maintenance



● = LOCATION CORNER

T 17 N R 1 W
WISCONSIN

SURVEY CONTROL ORDER

Horizontal	_____
Vertical	_____

WISCONSIN COORDINATE SYSTEM

Corner	East (X)	North (Y)	Elevation (Z)	Zone
Control Sta. Name				

City, Village or Town Tomah

County of Monroe

COUNTY SURVEYOR FORM NO. 1