

CERTIFICATE

CERTIFIED LAND CORNER

No. 24

21702020020

I, Harley A. Sime, do hereby certify that on the 10th day of December 19 74, I found (evidence) (~~no evidence~~) of the N 1/4 corner of Section 11, T 17 N, R 2 W, Fourth Principal Meridian, and I re-established said corner according to the Wisconsin Statutes as shown and described hereon.

History of original corner establishment:

Schroeder set post in 1883.

Description of corner evidence found:

Found Auto Steering Post set by Hurlburt in 1940, up 18".

Dated this 28th day of March 19 77.

County Surveyor
Title

Approved: HARLEY A. SIME
MONROE CO. SURVEYOR

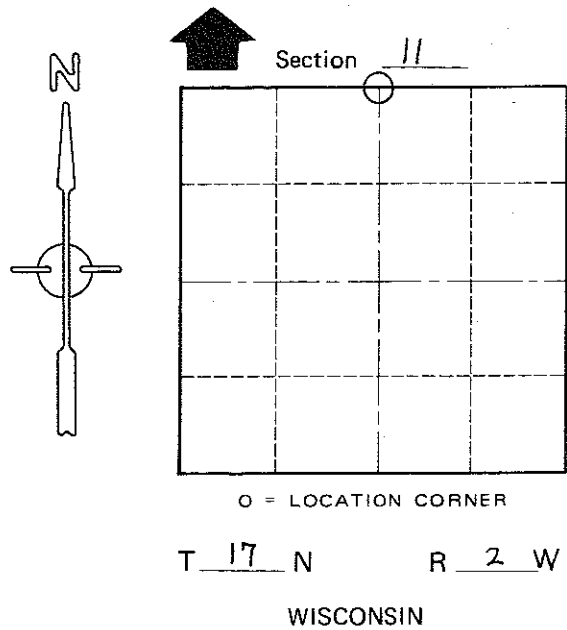
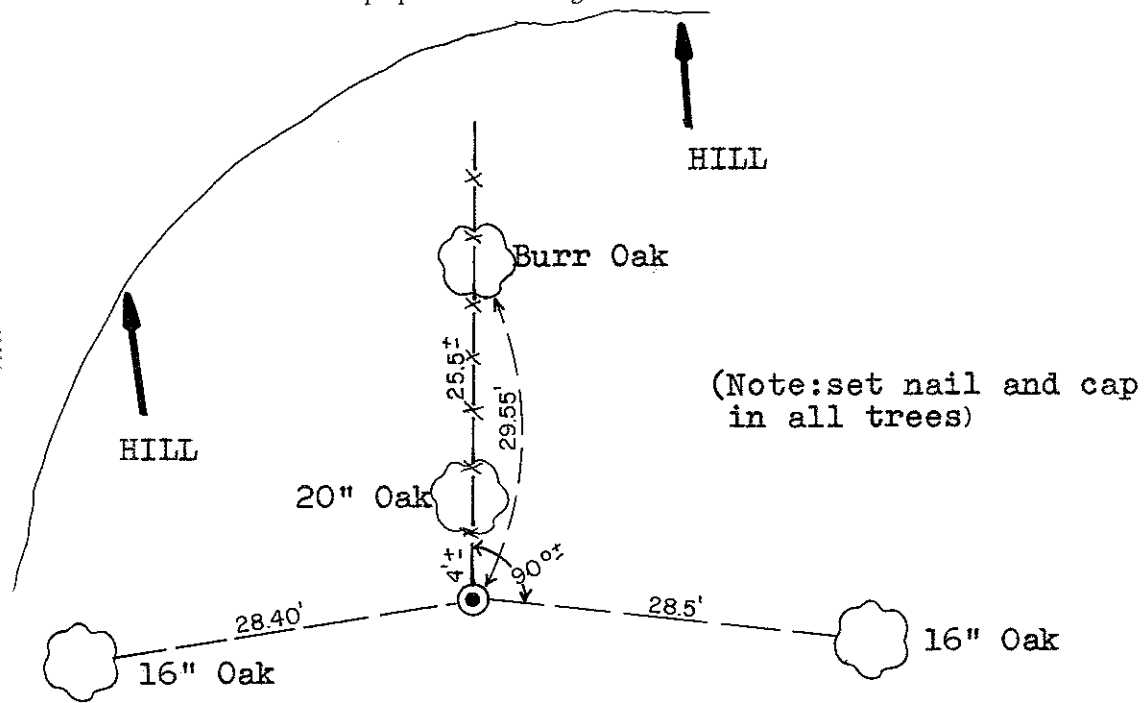

COUNTY SURVEYOR FORM NO. 1

Description of corner and witness monuments, references and accessories used to perpetuate the original or re-established location of this corner:

Existing auto axle.

Witnesses to corner location:

Jung
Malliet



SURVEY CONTROL ORDER

Horizontal	_____
Vertical	_____

WISCONSIN COORDINATE SYSTEM

Corner	East (X)	North (Y)	Elevation (Z)	Zone
Control Sta. Name				

City, Village or Town Adrian

County of Monroe