

20

**U.S. PUBLIC LAND CORNER
MAINTENANCE**


**Corner ID : E1/4 Sec.1, T17N-R2W
21702012000**

<u>DATE</u>	<u>CREW</u>	<u>MONUMENT TYPE</u> -----
November 1, 2018	Zachariah P. Dechant Gary L. Dechant	Existing 1-1/8" round iron bar, flush in center of CTH "M" 6.5' north of culvert

References:

	<u>Bearing</u>	<u>Distance</u>
1) Set 3/4"x24" round iron bar, down 4", 10' SW of 18" Apple (1998 BT)	N57E	63.50'
2) Existing 3/4" round iron bar, down 6", 3' south of power pole(1998 tie)	S54E	41.90'
3) Set 3/4"x24" round iron bar, down 4", 8' north of field entrance	S57W	49.37'
4) Existing 3/4" round iron bar, down 4", 16' south of gravel field entrance	N54W	40.05'

Corner & reference markers set on straight lines.



I, Harley A. Sime, do hereby certify that on the 5th day of October 1979, I found (evidence) ~~(no evidence)~~ of the East 1/4 corner of Section 1, T 17 N, R 2 W Fourth Principal Meridian, and I re-established said corner according to the Wisconsin Statutes as shown and described hereon.

Dated this 26th day of Dec. 1979.

History of corner establishment since Original Government Survey

Schroeder was here in 1895

Description of corner evidence found:

D. Malliet set a 1 1/4" iron bar here in Oct. of 1976. Found Malliet's iron bar and replaced it with a Harrison Monument. Accepted the corner of record.

Approved: HARLEY A. SIME
MONROE CO. SURVEYOR

Title

**See Reverse Side
For Maintenance**

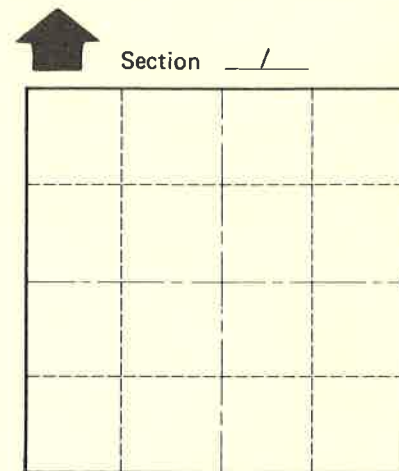
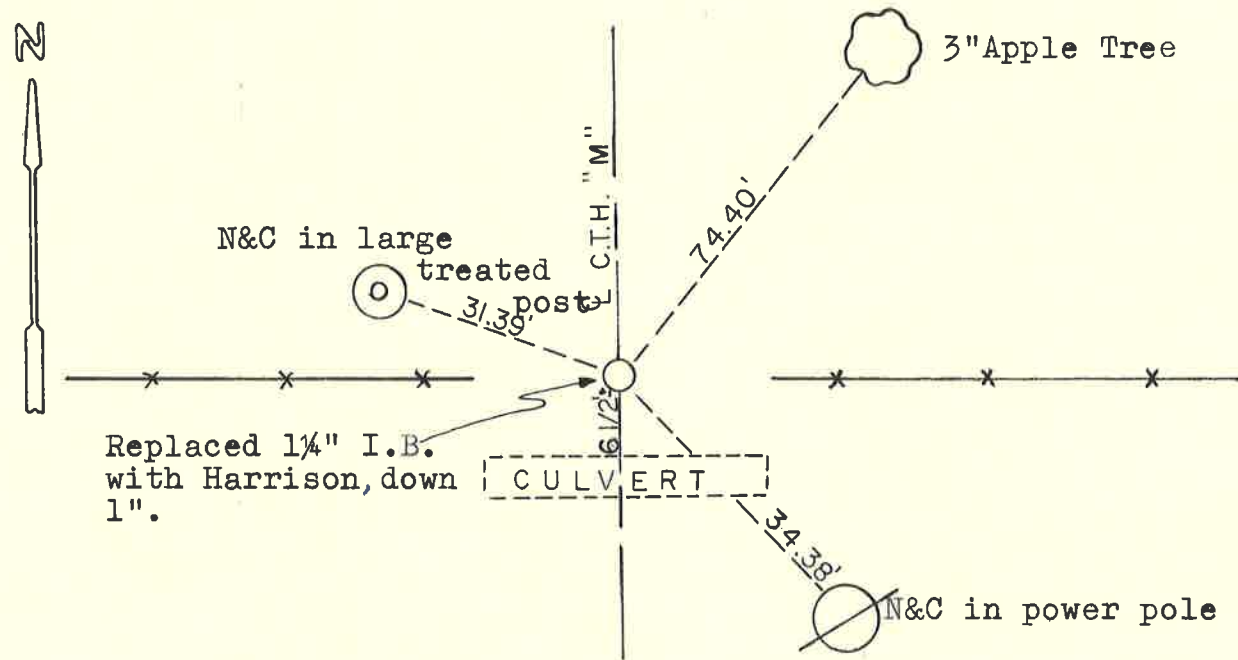
COUNTY SURVEYOR FORM NO. 1

Description of corner and witness monuments, references and accessories used to perpetuate the original or re-established location of this corner:

Witnesses to corner location:

G. Dechant

T. Tormoen



O = LOCATION CORNER

T 17 N R 2 W

WISCONSIN

SURVEY CONTROL ORDER

Horizontal	_____
Vertical	_____

WISCONSIN COORDINATE SYSTEM

Corner	East (X)	North (Y)	Elevation (Z)	Zone
Control Sta. Name				

City, Village or Town ADRIAN

County of MONROE

WISCONSIN