

CERTIFICATE

CERTIFIED LAND CORNER

No. 30

21701050020

I, Gary L. Dechant, do hereby certify that on the 11th day of January 19 88, I found ~~XXXXXX~~ (no evidence) of the N $\frac{1}{4}$ corner of Section 8, T17 N, R 1 W Fourth Principal Meridian, and I re-established said corner according to the Wisconsin Statutes as shown and described hereon.

History of corner establishment since Original Government Survey

No known recorded history since the original government survey.

Description of corner evidence found:

Set on line with and doubled distance between the NE Section corner and the NE corner of the NW $\frac{1}{4}$ -NE $\frac{1}{4}$.

Dated this 13th day of Jan. 1988.

Gary L. Dechant

Registered Land Surveyor, 1744
Title

COUNTY SURVEYOR FORM NO. 1

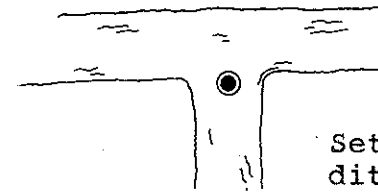

Description of corner and witness monuments, references and accessories used to perpetuate the original or re-established location of this corner:

Witnesses to corner location:

David E. Madison

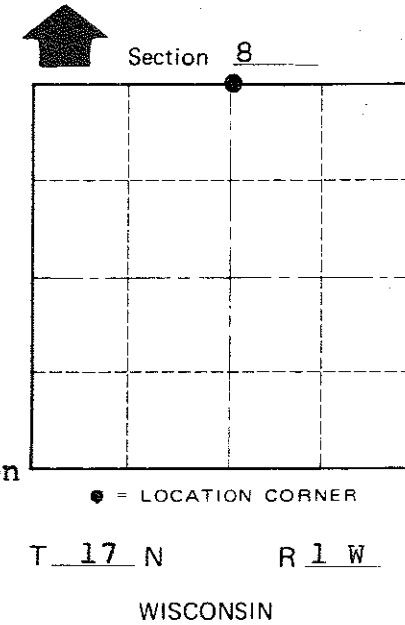
Gary L. Dechant

David decided to have fun by chasing and teasing a River Rat, only the Rat turned and it was David running from the Rat. The Rat was slightly upset.



Set 2"x10' iron pipe in ditch, about 4' of water 11' south of ditch intersection Sign set on bank SW of corner

No other ties near, in open marsh.



SURVEY CONTROL ORDER

Horizontal	_____
Vertical	_____

WISCONSIN COORDINATE SYSTEM

Corner	East (X)	North (Y)	Elevation (Z)	Zone
Control Sta. Name				

~~City, Village or~~ Town Tomah
County of Monroe