

CERTIFICATE

CERTIFIED LAND CORNER

No. 17A

21701032030

I, William C. Jung, do hereby certify that on the 14th day of March 19 77, I found (evidence) ~~(no evidence)~~ of the NW Cor., NE-SW corner of Section 3, T 17 N, R 1 W Fourth Principal Meridian, and I re-established said corner according to the Wisconsin Statutes as shown and described hereon.

History of original corner establishment:

Description of corner evidence found:

Dated this 2nd day of Feb. 19 78.

Reset the corner using the data as shown on the plat of "Carol's Addition to J. J. Farmer's Subdivision".

William C. Jung, R.L.S. 1323

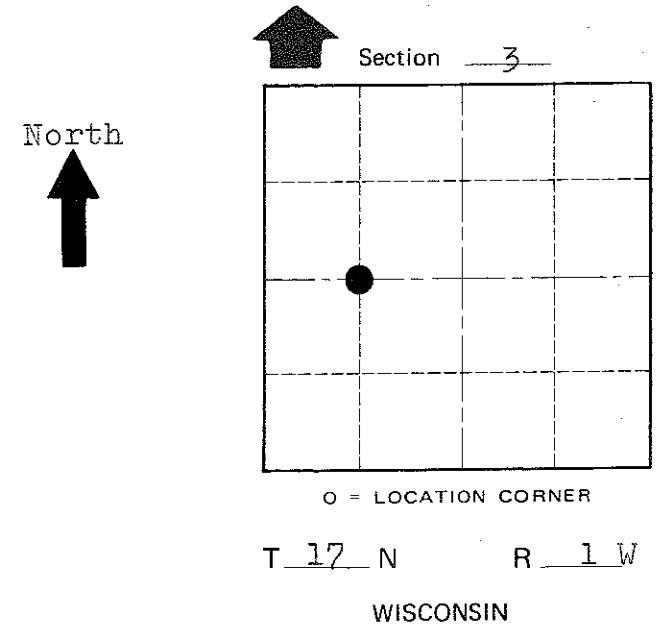
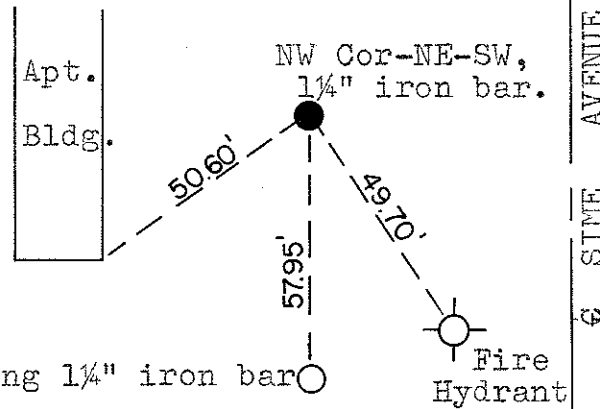


Crew Chief, County Surveyor's  
Title Office

Description of corner and witness monuments, references and accessories used to perpetuate the original or re-established location of this corner:  
SET 1/4" X 30" IRON BAR.

Witnesses to corner location:

W. Jung

C. Pietz



COUNTY SURVEYOR FORM NO. 1

SURVEY CONTROL ORDER

Horizontal \_\_\_\_\_  
Vertical \_\_\_\_\_

Approved by :Harley A. Sime  
County Surveyor

WISCONSIN COORDINATE SYSTEM

Corner	East (X)	North (Y)	Elevation (Z)	Zone
Control Sta. Name				

City, Village or Town Tomah  
County of Monroe