


CERTIFICATE

CERTIFIED LAND CORNER

No. 178

21701032020



I, Harley A. Sime, do hereby certify that on the 27 day of July, 1977, I found (evidence) (no evidence) of the C 1/4 corner of Section 3, T17 N, R 1W, Fourth Principal Meridian, and I re-established said corner according to the Wisconsin Statutes as shown and described hereon.

History of original corner establishment:

O.R.Dahl, County Surveyor, used this corner in October of 1868.

Description of corner evidence found:

Set the corner by projecting Easterly the South line of the SW1/4-NW1/4 of Section 3, and intersecting it with the North-South 1/4 line of Section 3.

Dated this 19 day of Sept., 1977.

County Surveyor Approved: HARLEY A. SIME
Title MONROE CO. SURVEYOR


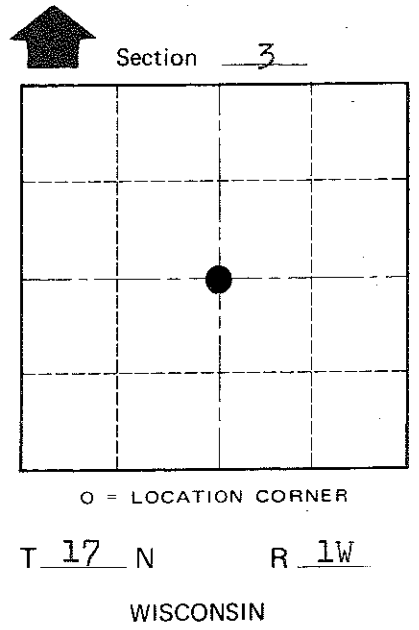
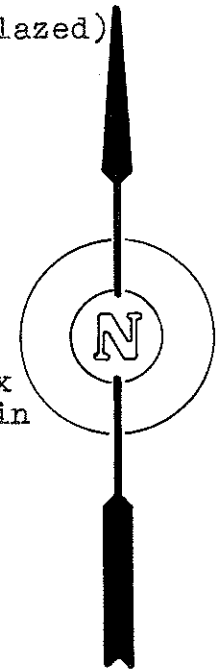
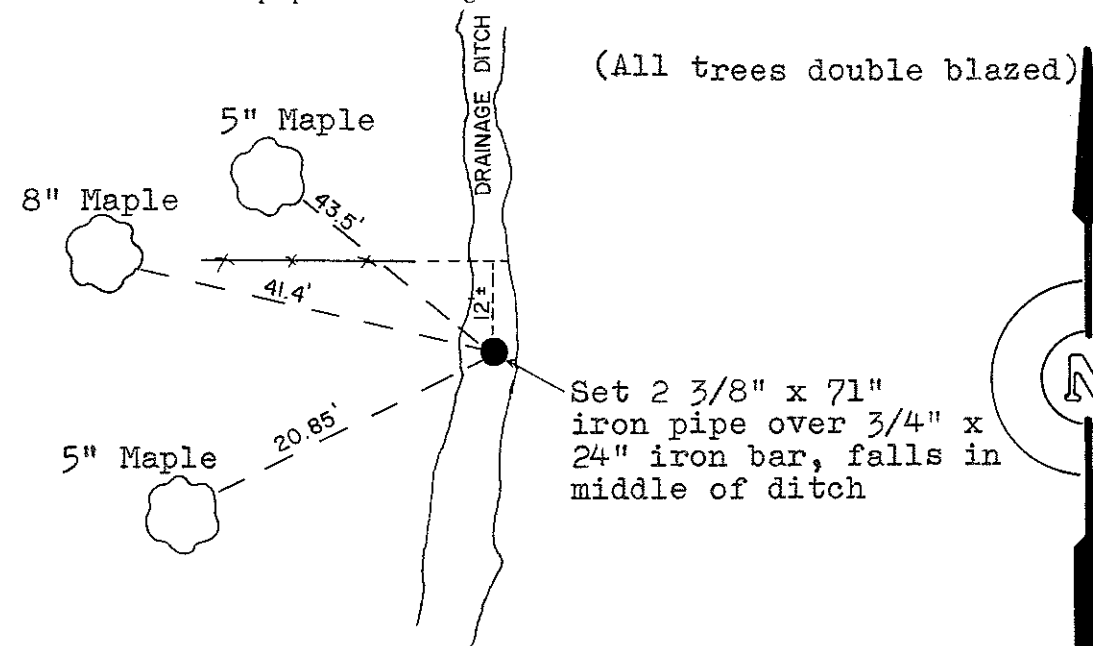
Description of corner and witness monuments, references and accessories used to perpetuate the original or re-established location of this corner:

Set iron pipe in ditch.

Witnesses to corner location:

G. Dechant

B. Rasmussen



COUNTY SURVEYOR FORM NO. 1

SURVEY CONTROL ORDER

Horizontal	_____
Vertical	_____

WISCONSIN COORDINATE SYSTEM

Corner	East (X)	North (Y)	Elevation (Z)	Zone
Control Sta. Name				

City, Village or Town Tomah

County of Monroe