

**U.S. PUBLIC LAND CORNER
MAINTENANCE**

25

**Corner ID: SE Sec. 3, T17N-R1W
21701030000**

<u>DATE</u>	<u>CREW</u>	<u>MONUMENT INFO</u>	<u>Bearing</u>	<u>Distance</u>
April 24, 2017	Zachariah P. Dechant Gary L. Dechant	Existing Railroad Spike, 11' north of center line of eastbound USH "12". All ties gone or disturbed. Existing tie sheet shows a northwest tie, 76.65' that actually runs northeast?		
1)	Existing 3/4" round iron bar in west end of highway island straightened, lowered 6"	N16°19'48"E (NW?)	76.54' (76.65')	
2)	Set 3/4"x24" round iron bar, down 6", 4' north of Highway fencing	N16°19'48"E	179.43'	
3)	Set 3/4"x24" round iron bar, down 6", in middle of Hwy island	S16°19'48"W	54.70'	
4)	Set 3/4"x24" round iron bar, down 6", 4' north of Hwy fencing	N34°30'02"W	175.25'	
5)	Set 3/4"x24" round iron bar half way up slope westbound I-90	S34°30'02"E	167.77'	
6)	Existing 3/4" round iron bar, 3' South and west of Hwy fence corner, South of USH "12"	S72°20'36"W	282.14'	



I, Harley A. Sime, do hereby certify that on the 24 day of July 1975, I found (evidence) ~~(no evidence)~~ of the SW corner of Section 2, T 17 N, R 1 W, Fourth Principal Meridian, and I re-established said corner according to the Wisconsin Statutes as shown and described hereon.

Dated this 6th day of Feb. 1978.

History of original corner establishment:

Found no history of corner since original survey

Description of corner evidence found:

Found existing chiseled cross set in previous surveys,

See Reverse Side For Maintenance

County Surveyor
Title

**Approved: HARLEY A. SIME
MONROE CO. SURVEYOR**

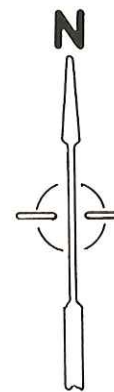
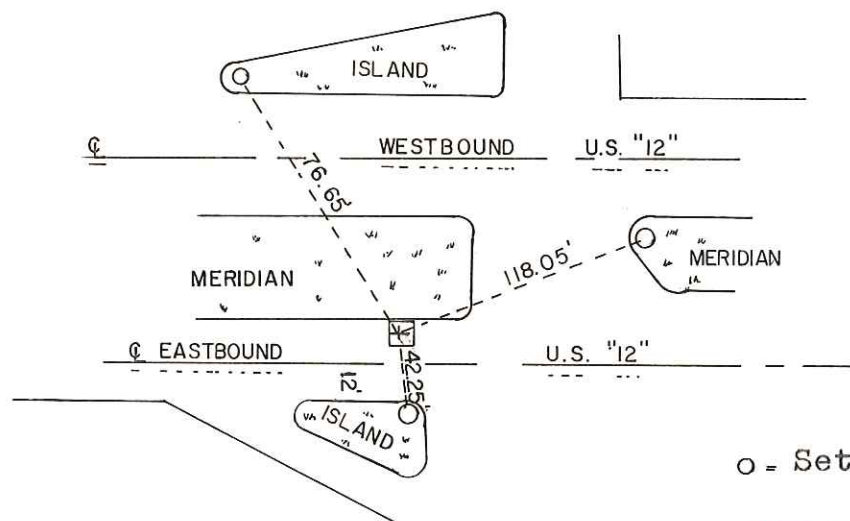
Description of corner and witness monuments, references and accessories used to perpetuate the original or re-established location of this corner:

Accepted existing chiseled cross.

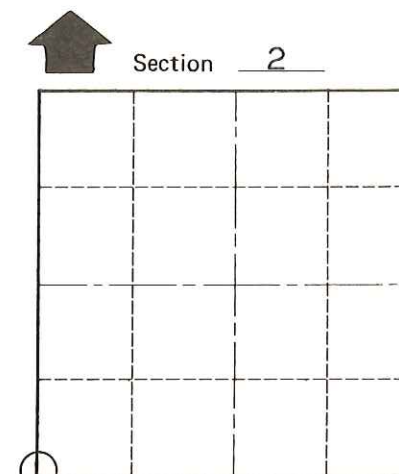
Witnesses to corner location:

Kim Pritzlaff

Garold Sime



o = Set 3/4" Iron Bar



o = LOCATION CORNER

T 17 N R 1 W

WISCONSIN

*SIGN PLACED 12/19/86 B.M.
Mayer, Ken wordly*

SURVEY CONTROL ORDER

Horizontal	_____
Vertical	_____

WISCONSIN COORDINATE SYSTEM

Corner	East (X)	North (Y)	Elevation (Z)	Zone
Control Sta. Name				

~~Range~~ or Town Tomah

County of Monroe

COUNTY SURVEYOR FORM NO. 1