

CERTIFICATE

CERTIFIED LAND CORNER

No. 13

21605360000

I, Gary L. Dechant, do hereby certify that on the 18th day of December 19 86, I found (evidence) ( ) of the NW corner of Section 6, T15 N, R 4 W Fourth Principal Meridian, and I re-established said corner according to the Wisconsin Statutes as shown and described hereon.

Dated this 7th day of Jan. 19 87.

Gary L. Dechant

Registered Land Surveyor, 1744 Title

History of corner establishment since Original Government Survey

Surveyor set a stone here according to LaCrosse County Survey Records.

Description of corner evidence found:

Could not find stone, accepted four way fence corner as best available evidence.

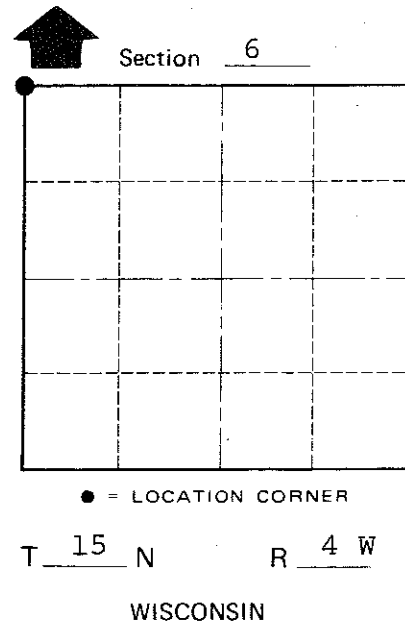
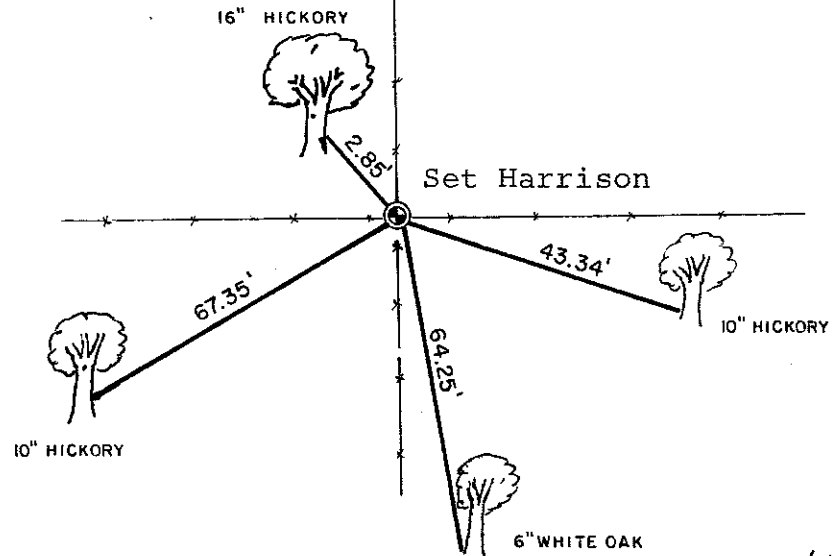

Description of corner and witness monuments, references and accessories used to perpetuate the original or re-established location of this corner:

Today, my compass decided to no longer work. I'm beginning to grow a powerful dislike for this area. One hair puller after another.

Witnesses to corner location:

David E. Madison

Gary L. Dechant



(trees double blazed with N&C's set)

SURVEY CONTROL ORDER

Horizontal \_\_\_\_\_  
Vertical \_\_\_\_\_

WISCONSIN COORDINATE SYSTEM

Table with 5 columns: Corner, East (X), North (Y), Elevation (Z), Zone. Row 1: Control Sta. Name

Portland  
County of Monroe

COUNTY SURVEYOR FORM NO. 1