

CERTIFICATE

CERTIFIED LAND CORNER

No. 115

21604312000

I, William C. Jung, do hereby certify that on the 6th day of July 1979 I found (evidence) ~~(no evidence)~~ of the East 1/4 corner of Section 31, T 16 N, R 4 W Fourth Principal Meridian, and I re-established said corner according to the Wisconsin Statutes as shown and described hereon.

History of corner establishment since Original Government Survey

None recorded since the original government survey.

Description of corner evidence found:

Accepted the occupied fence corner as the best available evidence of the original government survey.

Dated this 6th day of Feb. 19 81.

William C. Jung

William C. Jung, R.L.S. 1323

Approved: **HARLEY A. SIME**
MONROE CO. SURVEYOR

Description of corner and witness monuments, references and accessories used to perpetuate the original or re-established location of this corner:

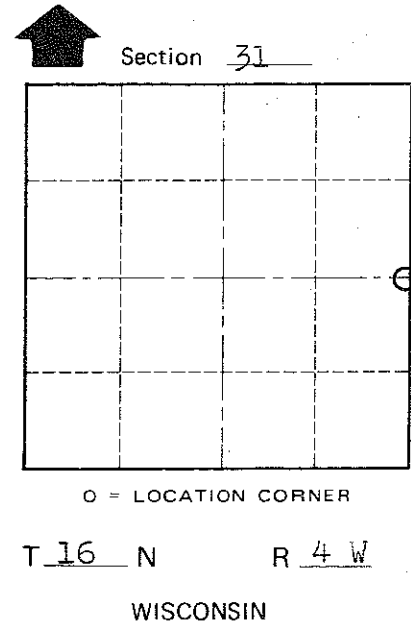
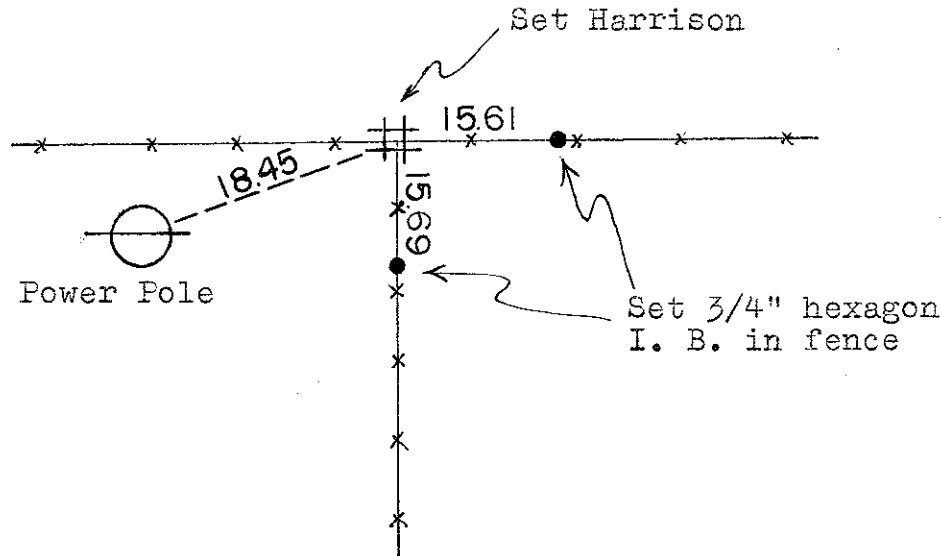

COUNTY SURVEYOR FORM NO. 1

Witnesses to corner location:

W. Jung

B. Meyer

D. Dade



SURVEY CONTROL ORDER

Horizontal	_____
Vertical	_____

WISCONSIN COORDINATE SYSTEM

Corner	East (X)	North (Y)	Elevation (Z)	Zone
Control Sta. Name				

City, Village or Town Leon
 County of Monroe