

CERTIFICATE

CERTIFIED LAND CORNER

No. 12

21604310020

I, William C. Jung, do hereby certify that on the 14th day of November 1978, I found (evidence) (~~no evidence~~) of the N $\frac{1}{4}$ corner of Section 6, T 15 N, R 4 W Fourth Principal Meridian, and I re-established said corner according to the Wisconsin Statutes as shown and described hereon.

History of original corner establishment:
No known recorded history since the original government survey.

Dated this 5th day of Jan. 1979.

Description of corner evidence found:
Accepted the occupied fence corner as the best available evidence.

William C. Jung, R.L.S. 1323

Crew Chief, County Surveyor's
Title Office

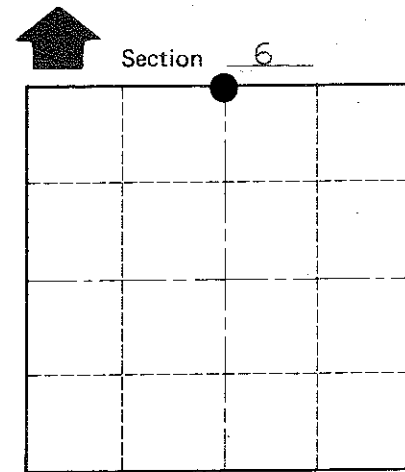
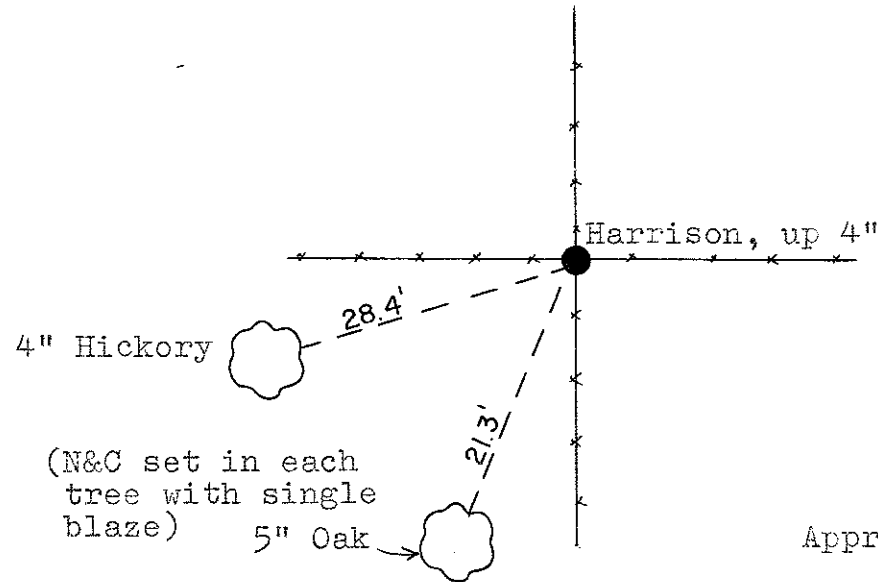

COUNTY SURVEYOR FORM NO. 1

Description of corner and witness monuments, references and accessories used to perpetuate the original or re-established location of this corner:

Witnesses to corner location:

W. Jung

R. Lamb



● = LOCATION CORNER

T 15 N R 4 W

WISCONSIN

Approved by: Harley A. Sime
County Surveyor

SURVEY CONTROL ORDER

Horizontal _____

Vertical _____

WISCONSIN COORDINATE SYSTEM

Corner	East (X)	North (Y)	Elevation (Z)	Zone
Control Sta. Name				

City, Village or Town Portland

County of Monroe