

CERTIFICATE

CERTIFIED LAND CORNER

No. 11

21604310000

I, William C. Jung, do hereby certify that on the 14th day of November 1978, I found (evidence) (no evidence) of the NE corner of Section 6, T 15 N, R 4 W Fourth Principal Meridian, and I re-established said corner according to the Wisconsin Statutes as shown and described hereon.

History of original corner establishment:

No known recorded history since the original government survey.

Description of corner evidence found:

Intersected the occupied East line of the SE 1/4 - Sec. 31 - T16N - R4W with the occupied North line of the NE 1/4 - Sec. 6 - T15N - R4W. Fit the original notes very well.

Dated this 5th day of Jan. 1979.

William C. Jung, R.L.S. 1323

Crew Chief, County Surveyor's Office

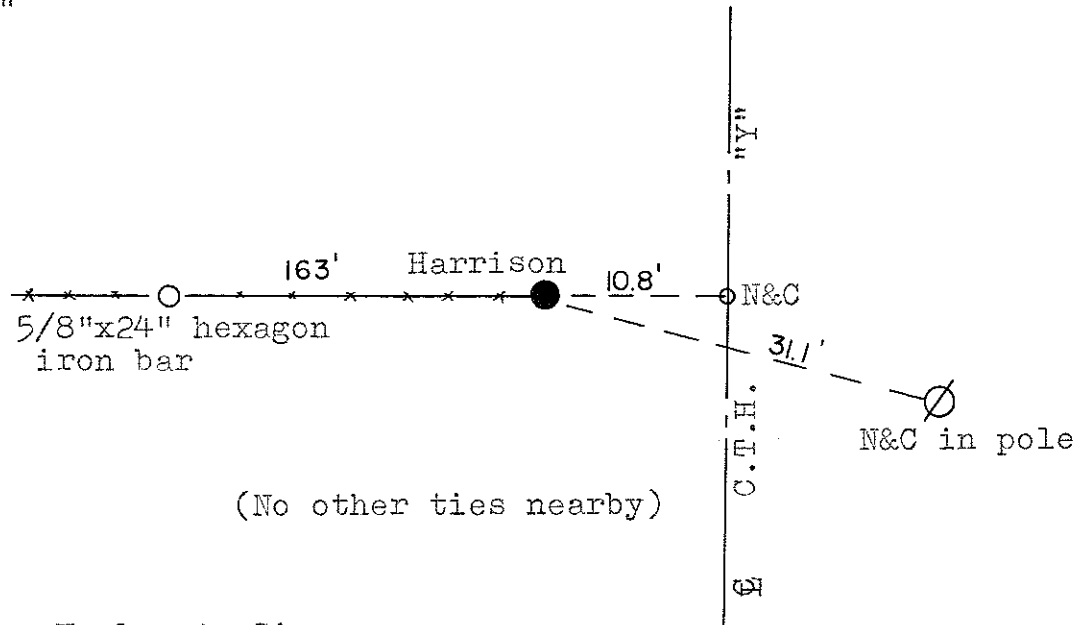

Description of corner and witness monuments, references and accessories used to perpetuate the original or re-established location of this corner:

Set Harrison Monument, down 6"

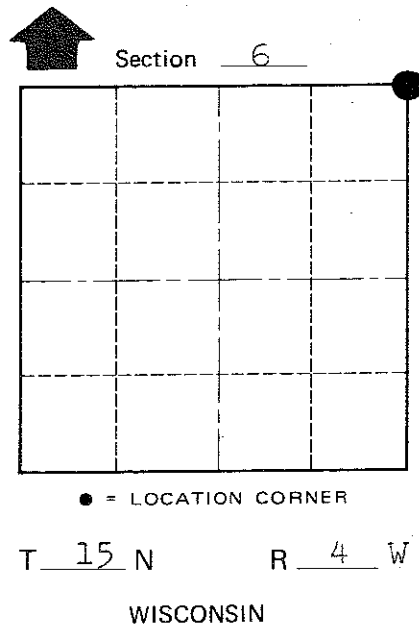
Witnesses to corner location:

W. Jung

R. Lamb



(No other ties nearby)



COUNTY SURVEYOR FORM NO. 1

SURVEY CONTROL ORDER

Table with 2 rows: Horizontal, Vertical.

Approved by: Harley A. Sime, County Surveyor

WISCONSIN COORDINATE SYSTEM

Table with 5 columns: Corner, East (X), North (Y), Elevation (Z), Zone. Row 1: Control Sta. Name.

City, Village or Town: Portland; County of: Monroe