

21604250000

I, Lawrence A. Feddersen, do hereby certify that on the 9th day of December 1982, I found (evidence) (~~no evidence~~) of the SE corner of Section 25, T 16 N, R 4 W Fourth Principal Meridian, and I re-established said corner according to the Wisconsin Statutes as shown and described hereon.

History of corner establishment since Original Government Survey

Fred Holden was here in Feb. of 1907; AND APRIL, 1903. ~~1907~~
Henry Schroeder was here in May of 1915.

Description of corner evidence found:

Accepted the fence corner as the best available evidence as it fits other field conditions well.

Dated this 10th day of Dec. 1982.

Lawrence A. Feddersen

Registered Land Surveyor #1226

Title

Approved: HARLEY A. SIME
MONROE CO. SURVEYOR

COUNTY SURVEYOR FORM NO. 1

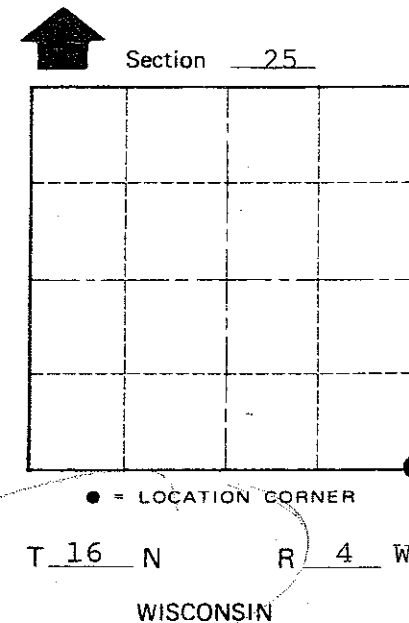
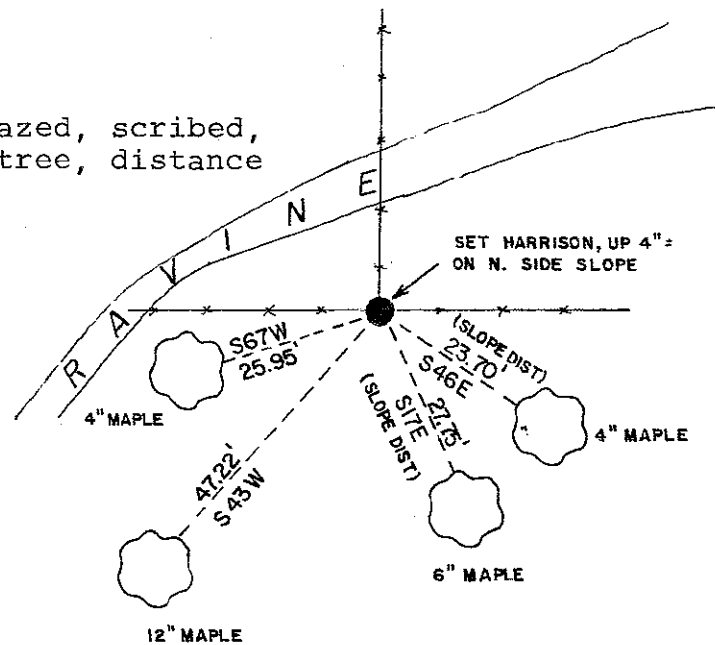
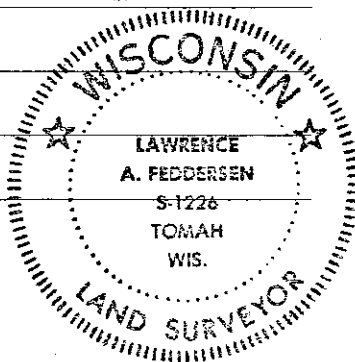
Description of corner and witness monuments, references and accessories used to perpetuate the original or re-established location of this corner:

Witnesses to corner location:

Lawrence A. Feddersen S

Gary L. Dechant D

(All trees double blazed, scribed, N&C set in side of tree, distance to N&C)



SURVEY CONTROL ORDER

Horizontal	_____
Vertical	_____

WISCONSIN COORDINATE SYSTEM

Corner	East (X)	North (Y)	Elevation (Z)	Zone
Control Sta. Name				

~~City, Village~~ Town Leon
County of Monroe