

CERTIFICATE

CERTIFIED LAND CORNER

No. 80

21604242000

I, William C. Jung, do hereby certify that on the 21st day of April 1978, I found (evidence) (no evidence) of the E 1/4 corner of Section 24, T. 16 N, R. 4 W Fourth Principal Meridian, and I re-established said corner according to the Wisconsin Statutes as shown and described hereon.

History of original corner establishment:

No known recorded history since the original government survey.

Description of corner evidence found:

Set a survey point in the centerline of the highway and on line with the East line fence. This point fits the overall existing conditions found in the NE 1/4 of Section 24. Accepted this occupied corner as the best available evidence and set a Harrison.

Dated this 5th day of Jan. 1979.

William C. Jung, R.L.S. 1323

Crew Chief, County Surveyor's Office

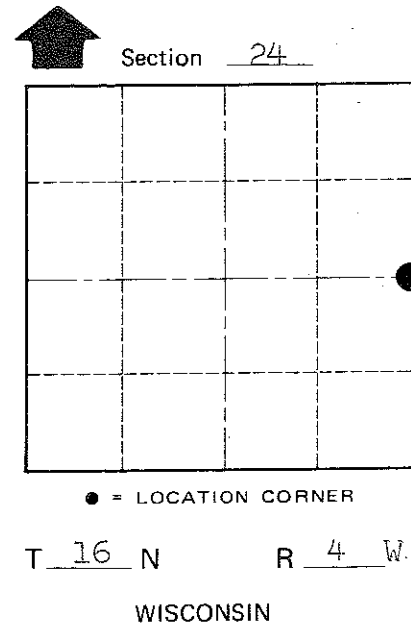
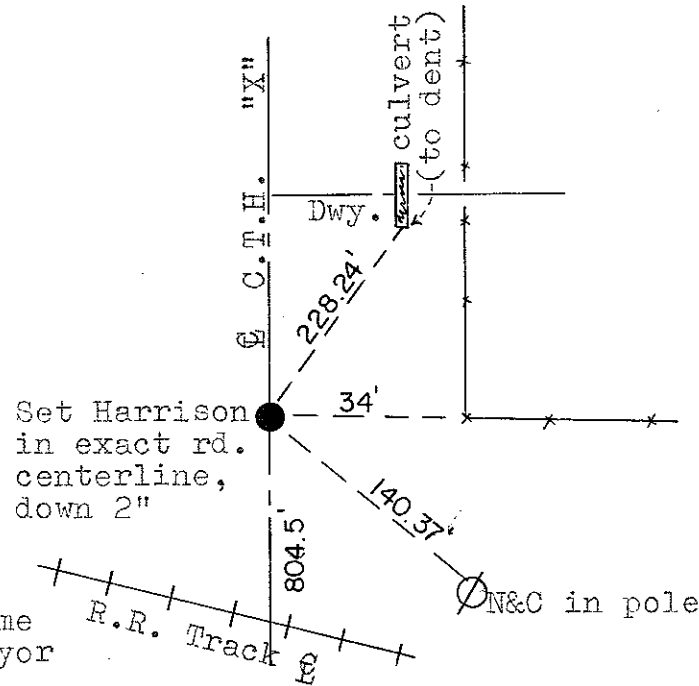

COUNTY SURVEYOR FORM NO. 1

Description of corner and witness monuments, references and accessories used to perpetuate the original or re-established location of this corner:

Witnesses to corner location:

W. Jung

G. Dechant



Approved by: Harley A. Sime, County Surveyor

SURVEY CONTROL ORDER

Table with 2 rows: Horizontal, Vertical.

WISCONSIN COORDINATE SYSTEM

Table with 5 columns: Corner, East (X), North (Y), Elevation (Z), Zone. Includes a row for Control Sta. Name.

City, Village or Town Leon

County of Monroe