

21604240000

I, Lawrence A. Feddersen, do hereby certify that on the 9th day of December 1982, I found (~~with~~) (no evidence) of the NE corner of Section 25, T 16 N, R 4 W Fourth Principal Meridian, and I re-established said corner according to the Wisconsin Statutes as shown and described hereon.

History of corner establishment since Original Government Survey
Fred Holden was here in Feb. of 1907, **AND MAY, 1906.**

Dated this 10th day of Dec. 1982.

Description of corner evidence found:

Set corner on line projected from the SE corner and the NE corner SE $\frac{1}{4}$ -NE $\frac{1}{4}$ of Section 25 and half way between the E $\frac{1}{4}$ corner of Section 25 and the E $\frac{1}{4}$ corner of Section 24.

Lawrence A. Feddersen
Registered Land Surveyor # 1226
Title

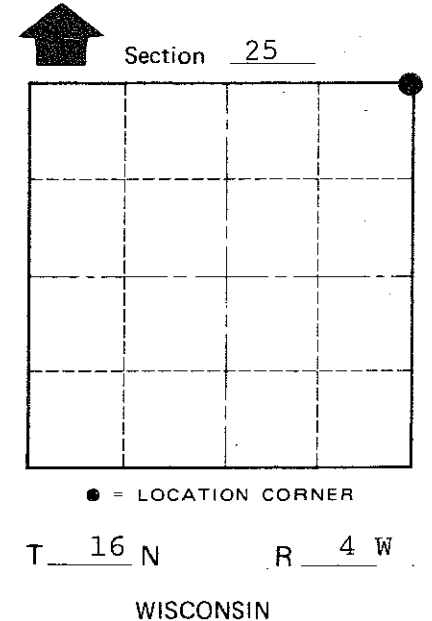
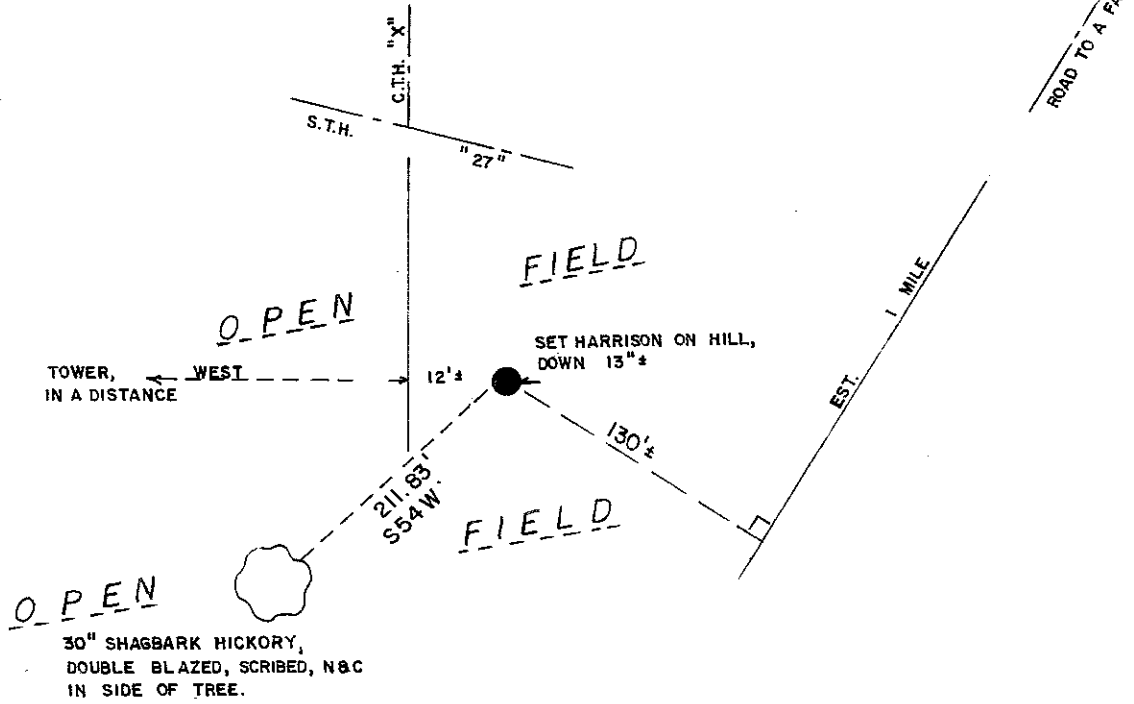

Approved: **HARLEY A. SIME**
MONROE CO. SURVEYOR

COUNTY SURVEYOR FORM NO. 1

Description of corner and witness monuments, references and accessories used to perpetuate the original or re-established location of this corner:

Witnesses to corner location:

Lawrence A. Feddersen
Gary L. Dechant $\frac{D}{A}$



SURVEY CONTROL ORDER

Horizontal	_____
Vertical	_____

WISCONSIN COORDINATE SYSTEM

Corner	East (X)	North (Y)	Elevation (Z)	Zone
Control Sta. Name				

City, Village or Town Leon
County of Monroe