

CERTIFICATE

CERTIFIED LAND CORNER

No. 84

21604230020

I, Robert M. Lampman, do hereby certify that on the 15th day of September 1977 I found (evidence) (no evidence) of the N1/4 corner of 26, T16 N, R4W E, Fourth Principal Meridian, and I re-established said corner according to the Wisconsin Statutes as shown and described hereon.

Dated this 2nd day of Dec. 1977.

Robert M. Lampman

LAMPMAN & ASSOCIATES

Title

History of original corner establishment:

Sub-division of Township 16 North of Range 4 West Commenced Feb. 5, 1847 Completed Feb. 20, 1847. Henry Maddin, Deputy Surveyor under the direction of Geo. W. Jones, Surveyor General

Description of corner evidence found:

After having run extensive control travers in Section 26 and made extensive search for original corner and bearing trees in areas designated by recorded distance of original survey and or resurvey and having done the same in areas of occupation of said corner, I set corner on line with and at equal distances between the NW corner and NE corner of said section.

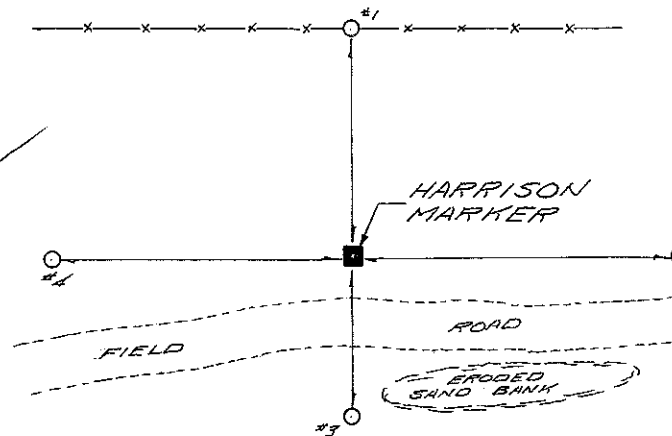

Description of corner and witness monuments, references and accessories used to perpetuate the original or re-established location of this corner:

Witnesses to corner location:

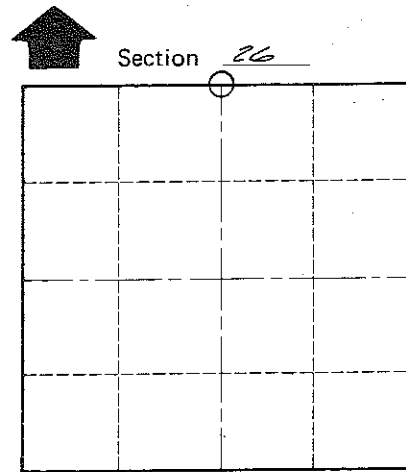
Ronald Hayden - Crew Chief

Randy Peterson

Jay Hoffman



- TIES
1 3/4" IRON PIPE NORTH 23.91'
2 3/4" IRON PIPE EAST 33.82'
3 3/4" IRON PIPE SOUTH 16.06'
4 3/4" IRON PIPE WEST 31.21'



O = LOCATION CORNER

T 16 N R 4 W WISCONSIN

COUNTY SURVEYOR FORM NO. 1

SURVEY CONTROL ORDER

Horizontal
Vertical

WISCONSIN COORDINATE SYSTEM

Table with 5 columns: Corner, East (X), North (Y), Elevation (Z), Zone. Row 1: Control Sta. Name

City, Village or Town LEON

County of MONROE