

CERTIFICATE

CERTIFIED LAND CORNER

No. 90

21604200020

I, Garold A. Sime, do hereby certify that on the fifth day of September 1980, I found (evidence) ~~(no evidence)~~ of the South 1/4 corner of Section 20, T 16 N, R 4 W Fourth Principal Meridian, and I re-established said corner according to the Wisconsin Statutes as shown and described hereon.

History of corner establishment since Original Government Survey

NO recorded history since the original government survey.


Dated this eighth day of Sept. 1980.

Description of corner evidence found:

Accepted the fence to the West and the C of 5th Drive as the best available evidence.

Garold A. Sime - R.L.S. 1261

County Surveyors Office, Monroe County,
Title Wisconsin.



COUNTY SURVEYOR FORM NO. 1

Description of corner and witness monuments, references and accessories used to perpetuate the original or re-established location of this corner:

Witnesses to corner location:

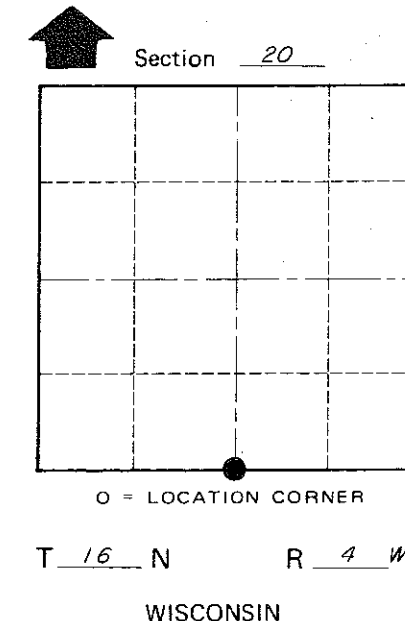
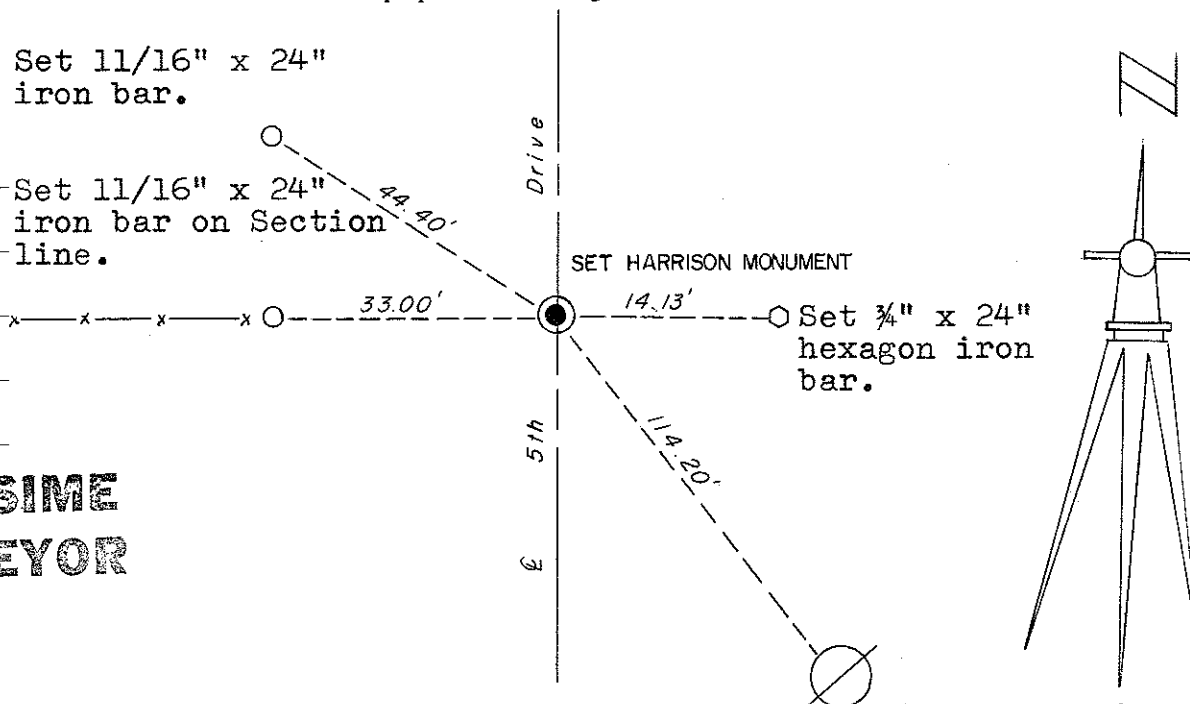
Bryan Meyer
Carl Pietz
Chuck Dade

Set 11/16" x 24" iron bar.

Set 11/16" x 24" iron bar on Section line.

SET HARRISON MONUMENT

Set 3/4" x 24" hexagon iron bar.



Approved: HARLEY A. SIME
MONROE CO. SURVEYOR

SURVEY CONTROL ORDER

Horizontal	_____
Vertical	_____

WISCONSIN COORDINATE SYSTEM

Corner	East (X)	North (Y)	Elevation (Z)	Zone
Control Sta. Name				

Nail and cap in power pole.

~~City, Village or Town~~ Of Leon
County of Monroe
Wisconsin