

CERTIFICATE

CERTIFIED LAND CORNER

No. 69

21604170000

I, Gary L. Dechant, do hereby certify that on the 24th day of March 1986, I found ~~(evidence)~~ (no evidence) of the SW corner of Section 16, T 16 N, R 4 W Fourth Principal Meridian, and I re-established said corner according to the Wisconsin Statutes as shown and described hereon.

Dated this 31st day of March 1986.

Gary L. Dechant

Registered Land Surveyor, S-1744
Title

History of corner establishment since Original Government Survey

Fred Holden was here in Nov. of 1906 and again in Dec. of 1909.

Description of corner evidence found:

Set corner by double proportionate measurement using the W $\frac{1}{4}$ & SE corners of Section 16 and the N $\frac{1}{4}$ & E $\frac{1}{4}$ corners of Section 20.

COUNTY SURVEYOR FORM NO. 1

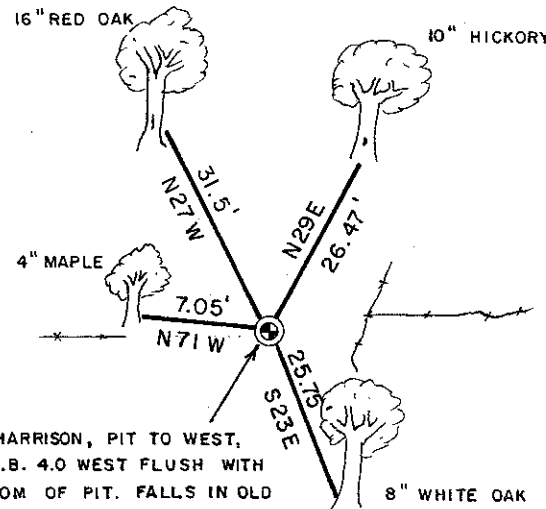
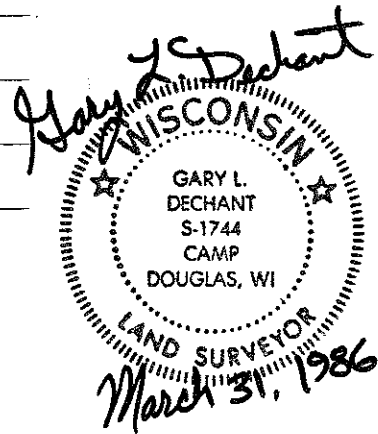
Description of corner and witness monuments, references and accessories used to perpetuate the original or re-established location of this corner:

Cloudy & Warm

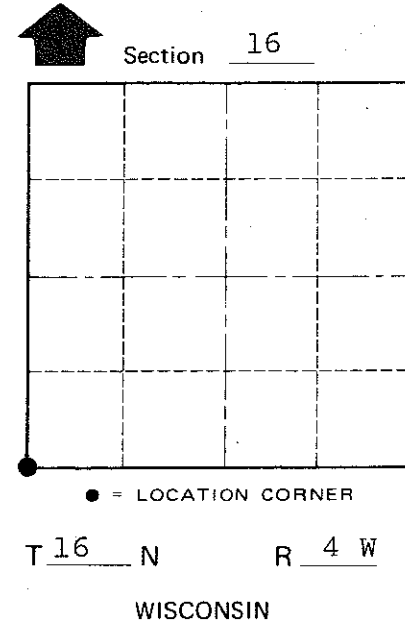
Witnesses to corner location:

Claire Noble

Gary Dechant



SET HARRISON, PIT TO WEST, 3/4" I.B. 4.0 WEST FLUSH WITH BOTTOM OF PIT. FALLS IN OLD ROAD BED. ALSO AN OLD ROAD BED APPROX. 15' WEST. PRESENTLY TRAVELLED ROAD APPROX. 300' WEST.



(Trees double blazed with N&C's set)

SURVEY CONTROL ORDER

Horizontal _____
Vertical _____

WISCONSIN COORDINATE SYSTEM

Corner	East (X)	North (Y)	Elevation (Z)	Zone
Control Sta. Name				

~~City, Village or~~ Town Leon

County of Monroe