

CERTIFICATE

CERTIFIED LAND CORNER

No. 67

21604160000

I, Gary L. Dechant, do hereby certify that on the 26th day of March 1986, I found ~~(evidence)~~ (no evidence) of the SE corner of Section 16, T 16 N, R 4 W Fourth Principal Meridian, and I re-established said corner according to the Wisconsin Statutes as shown and described hereon.

History of corner establishment since Original Government Survey

Fred Holden was here in Nov. of 1906.

Dated this 31st day of March 1986.

Gary L. Dechant

Registered Land Surveyor-1744
Title

Description of corner evidence found:

Set corner on line with the E $\frac{1}{4}$ corner and with the SE corner of the NE $\frac{1}{4}$ -SE $\frac{1}{4}$ at a doubled distance. This corner location fits other field evidence to the West very well.

COUNTY SURVEYOR FORM NO. 1

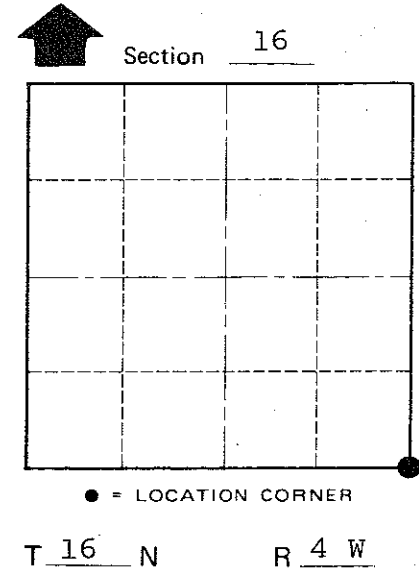

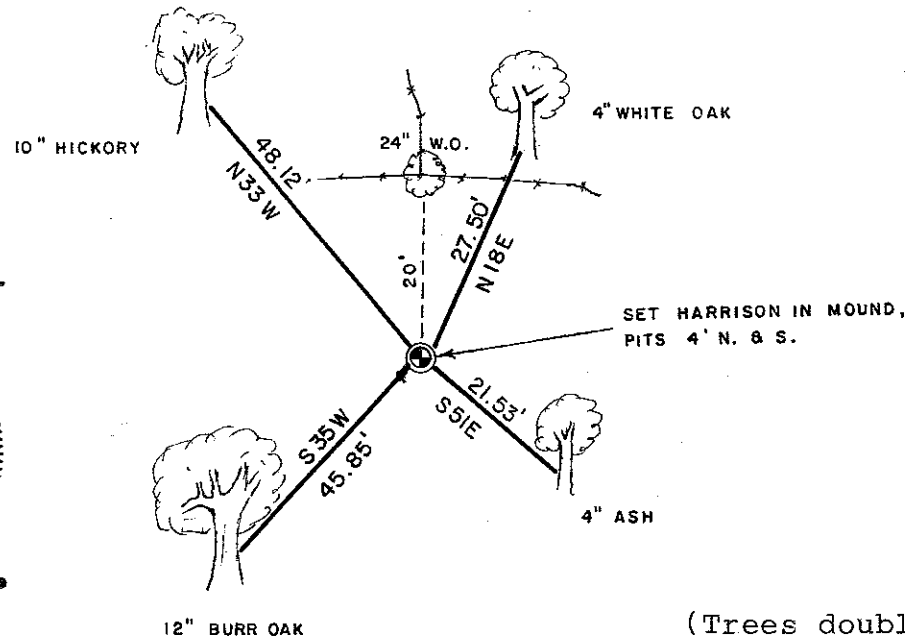
Description of corner and witness monuments, references and accessories used to perpetuate the original or re-established location of this corner:

Cloudy & Warm

Witnesses to corner location:

Claire Noble

Gary Dechant



(Trees double blazed with N&C's set)

SURVEY CONTROL ORDER

Horizontal	_____
Vertical	_____

WISCONSIN COORDINATE SYSTEM

Corner	East (X)	North (Y)	Elevation (Z)	Zone
Control Sta. Name				

City, Village or Town Leon

County of Monroe