

CERTIFICATE

CERTIFIED LAND CORNER

No. 66

**21604150020**

I, Gary L. Dechant, do hereby certify that on the 16th day of October, 1986, I found (evidence) (~~no evidence~~) of the S<sup>1</sup>/<sub>4</sub> corner of Section 15, T 16 N, R 4 W Fourth Principal Meridian, and I re-established said corner according to the Wisconsin Statutes as shown and described hereon.

Dated this 22nd day of Oct., 1986.

Gary L. Dechant


Registered Land Surveyor, 1744  
Title

History of corner establishment since Original Government Survey

No known history since the original government survey.

Description of corner evidence found:

Accepted fence corner as best available evidence as it fits original distance 1/2 mile east extremely well.



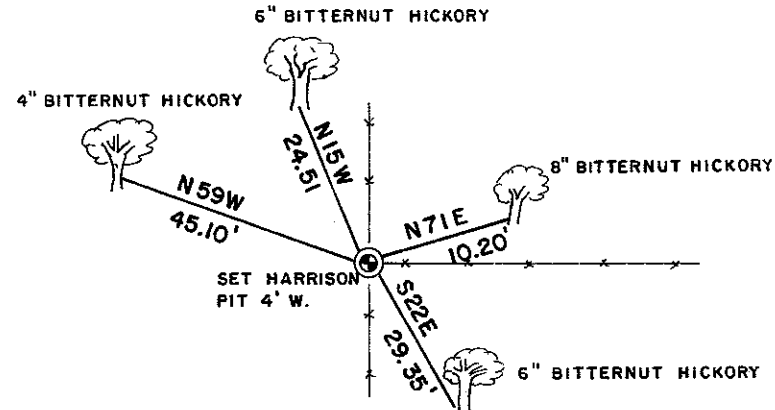
COUNTY SURVEYOR FORM NO. 1

Description of corner and witness monuments, references and accessories used to perpetuate the original or re-established location of this corner:

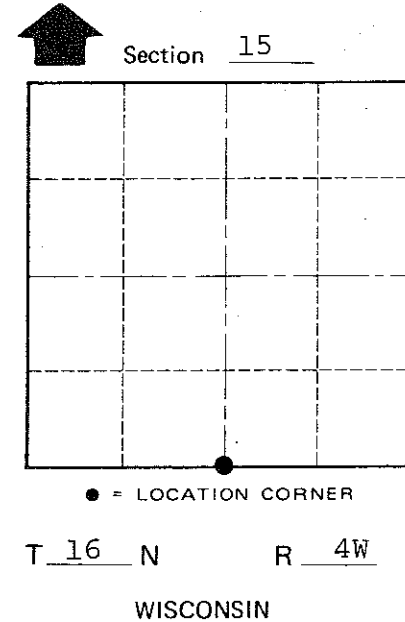
Witnesses to corner location:

David E. Madison

Gary L. Dechant



(Trees double blazed w/N&C's set)



SURVEY CONTROL ORDER

Horizontal	_____
Vertical	_____

WISCONSIN COORDINATE SYSTEM

Corner	East (X)	North (Y)	Elevation (Z)	Zone
Control Sta. Name				

City, Village or Town Leon  
County of Monroe