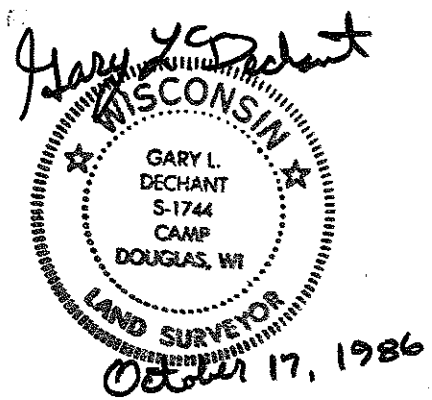


CERTIFICATE

CERTIFIED LAND CORNER

No. 59

21604142000



I, Gary L. Dechant, do hereby certify that on the 16th day of October 1986, I found (evidence) ~~(no evidence)~~ of the E 1/4 corner of Section 14, T 16 N, R 4 W Fourth Principal Meridian, and I re-established said corner according to the Wisconsin Statutes as shown and described hereon.

Dated this 17th day of Oct. 1986.

Gary L. Dechant  
Registered Land Surveyor, S-1744  
Title

History of corner establishment since Original Government Survey

No known history since the original government survey.

Description of corner evidence found:

Set corner in North-South fence at equal distances between section corners.

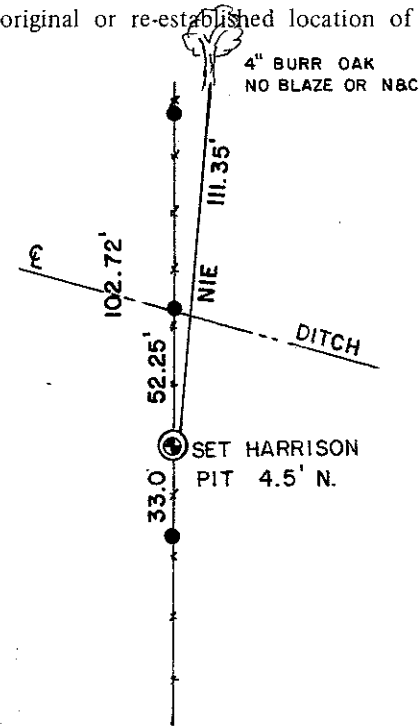
COUNTY SURVEYOR FORM NO. 1

Description of corner and witness monuments, references and accessories used to perpetuate the original or re-established location of this corner:

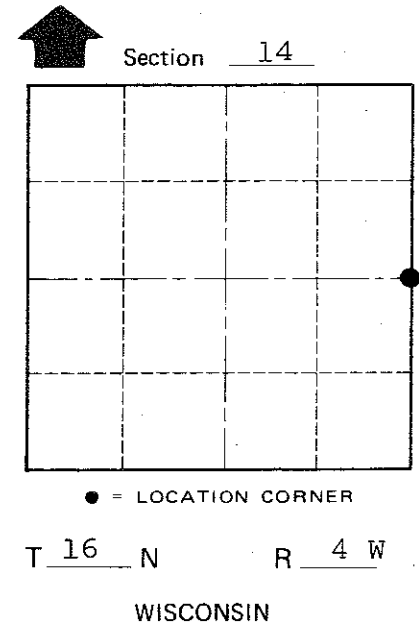
Witnesses to corner location:

David E. Madison

Gary L. Dechant



● = SET 3/4" x 24" I.B.



SURVEY CONTROL ORDER

Horizontal	_____
Vertical	_____

WISCONSIN COORDINATE SYSTEM

Corner	East (X)	North (Y)	Elevation (Z)	Zone
Control Sta. Name				

City, Village or Town Leon  
County of Monroe