

21604140000

I, Garold A. Sime, do hereby certify that on the 3rd day of April 1981, I found (evidence) (~~was~~) of the NW corner of Section 24, T 16 N, R 4 W Fourth Principal Meridian, and I re-established said corner according to the Wisconsin Statutes as shown and described hereon.

History of corner establishment since Original Government Survey

Fred Holden was at this corner in 1906.

Description of corner evidence found:

Accepted existing fence corner as best available evidence.

Dated this 14th day of August 1981.

Garold A. Sime, R.L.S. 1261

County Surveyor's Office

Title

Garold A. Sime

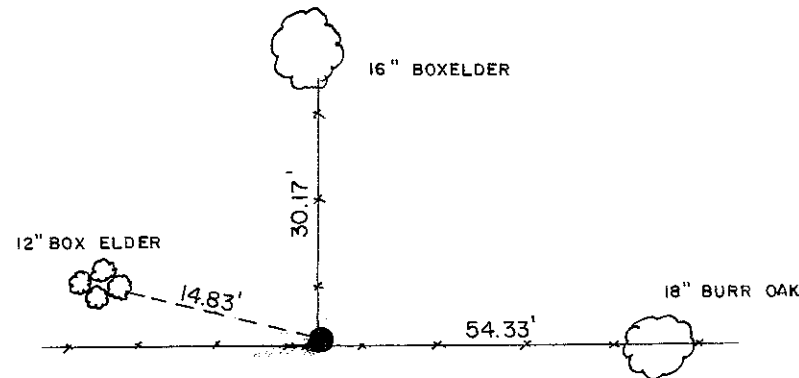

Approved: HARLEY A. SIME
MONROE CO. SURVEYOR

Description of corner and witness monuments, references and accessories used to perpetuate the original or re-established location of this corner:

Witnesses to corner location:

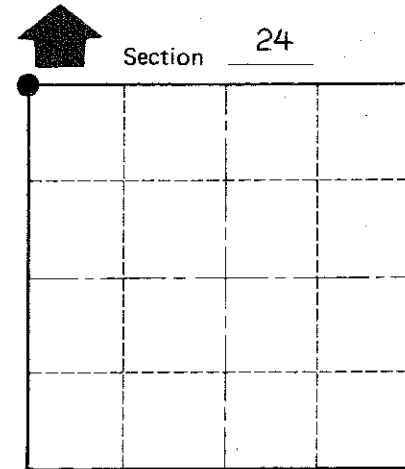
G. Sime

L. Radcliffe



Set Harrison Monument

(Trees blazed with N&C set)



• = LOCATION CORNER

T 16 N R 4 W

WISCONSIN

COUNTY SURVEYOR FORM NO. 1

SURVEY CONTROL ORDER

Horizontal	_____
Vertical	_____

WISCONSIN COORDINATE SYSTEM

Corner	East (X)	North (Y)	Elevation (Z)	Zone
Control Sta. Name				

~~City/Village~~ Town Leon
County of Monroe