

CERTIFICATE

I, Gary L. Dechant, do hereby certify that on the 16th day of October 19 86, I found ~~(evidence)~~ (no evidence) of the N $\frac{1}{4}$ corner of Section 14, T 16 N, R 4 W Fourth Principal Meridian, and I re-established said corner according to the Wisconsin Statutes as shown and described hereon.

Dated this 17th day of Oct. 19 86.

Gary L. Dechant

Registered Land Surveyor, S-1744
Title

CERTIFIED LAND CORNER

History of corner establishment since Original Government Survey


O. R. Dahl was here in October of 1871.
Fred Holden was here in January of 1910.

Description of corner evidence found:

Found iron pipe at the NW corner of SW $\frac{1}{4}$ -SE $\frac{1}{4}$ of Sec. 11 and a 1/2" iron bar at the C $\frac{1}{4}$ corner of Section 11. Projected the line through these two corners south, intersecting the East-West fence along the north line of Section 14, re-establishing the N $\frac{1}{4}$ corner of Section 14. The measured distance from the re-established N $\frac{1}{4}$ corner to the centerline of the old abandoned Railroad bed is 191 + feet. The old Railroad r/w maps show a distance of 191 feet from the centerline of the railroad to the N $\frac{1}{4}$ corner of Section 14.

No. 44

21604110020



COUNTY SURVEYOR FORM NO. 1

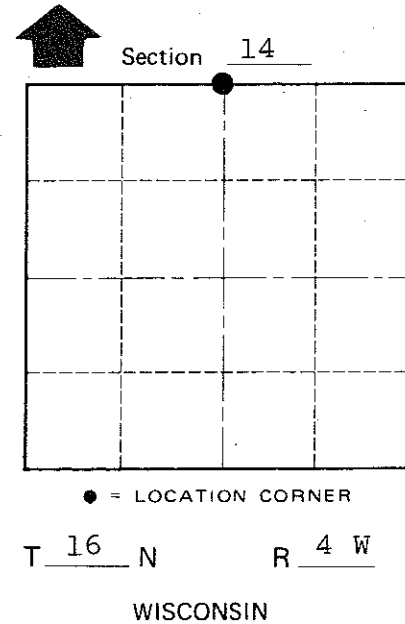
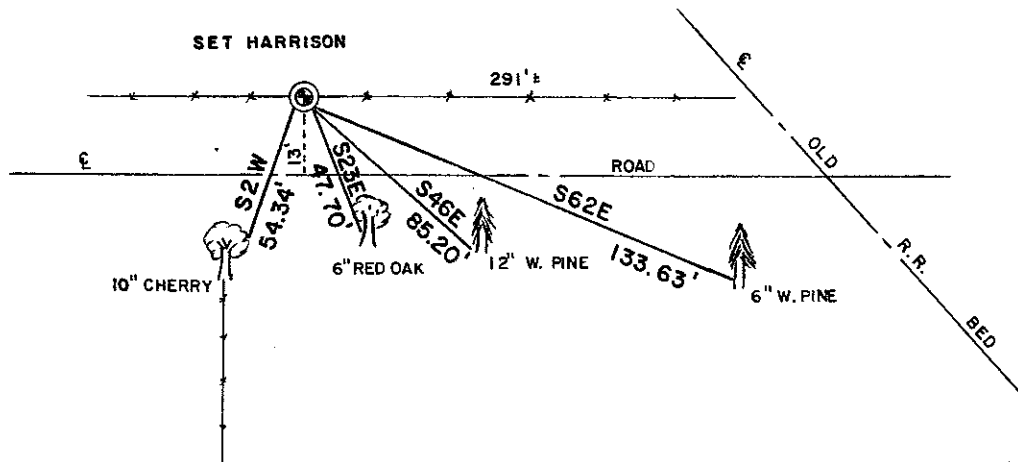
Description of corner and witness monuments, references and accessories used to perpetuate the original or re-established location of this corner:

Sunny, 60°±

Witnesses to corner location:

David E. Madison

Gary L. Dechant



• = LOCATION CORNER

(Trees double blazed w/ N&C's set)

SURVEY CONTROL ORDER

Horizontal	_____
Vertical	_____

WISCONSIN COORDINATE SYSTEM

Corner	East (X)	North (Y)	Elevation (Z)	Zone
Control Sta. Name				

City, Village or Town Leon

County of Monroe