

21603360020

I, Garold A. Sime, do hereby certify that on the 11th day of December 1990, I found (evidence) ~~(no evidence)~~ of the S 1/4 corner of Section 36, T 16 N, R 3 W Fourth Principal Meridian, and I re-established said corner according to the Wisconsin Statutes as shown and described hereon.

Dated this 21st day of Dec. 1990.

Garold A. Sime

Monroe County Surveyor
Title

History of corner establishment since Original Government Survey

W. Kenyon was at this corner in June of 1894

Description of corner evidence found:

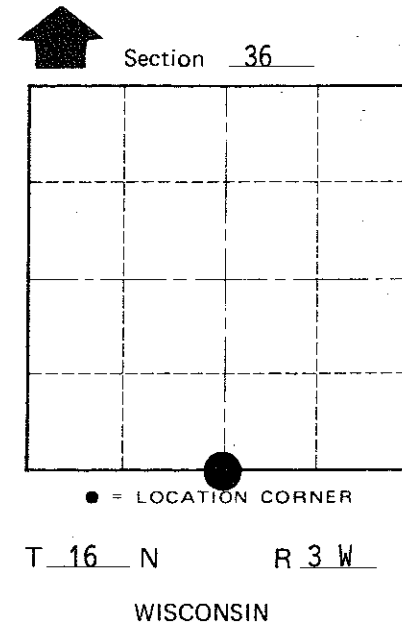
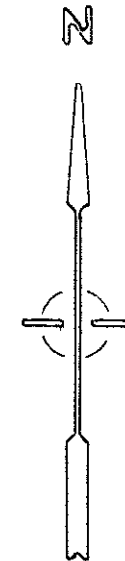
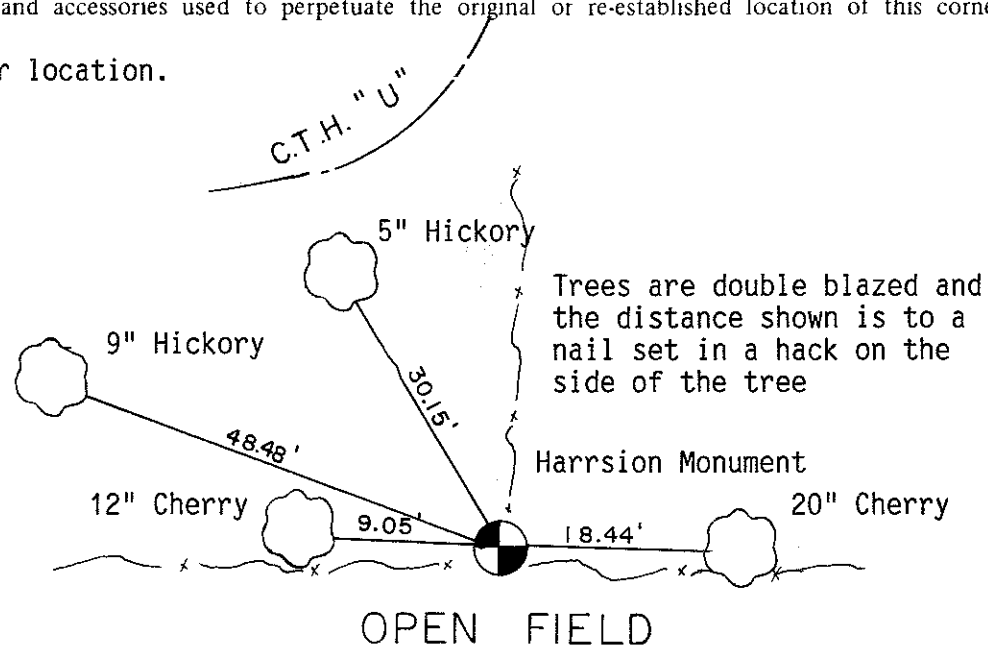

There was no evidence of the Original mound or pit. I accepted the existing fence corner as best available evidence of corner location.

Description of corner and witness monuments, references and accessories used to perpetuate the original or re-established location of this corner:

Set Cast Iron Harrison Monument at corner location.
Set guard sign next to Harrison.

Witnesses to corner location:

Garold A. Sime, R.L.S.
Bryan Meyer
John Kenworthy
Brian Forsythe



COUNTY SURVEYOR FORM NO. 1

SURVEY CONTROL ORDER

Horizontal _____
Vertical _____

WISCONSIN COORDINATE SYSTEM

Corner	East (X)	North (Y)	Elevation (Z)	Zone
Control Sta. Name				

City, Village or Town of Wells

County of Monroe