

21603352000

I, Garold A. Sime, do hereby certify that on the 11th day of April 1991, I found (evidence) (~~no evidence~~) of the W¹ corner of Section 36, T 16 N, R 3 W Fourth Principal Meridian, and I re-established said corner according to the Wisconsin Statutes as shown and described hereon.

Dated this 23rd day of May 1991.

Garold A. Sime

Monroe County Surveyor
Title

History of corner establishment since Original Government Survey

The Town of Wells road records call for this corner being located 33 feet south of the centerline of the Town Road as of June of 1876.

Description of corner evidence found:

I established this corner along the projection of the old fence row to the south and at the 33 feet distance from the centerline of Duke Drive as was called for in the road records.

Description of corner and witness monuments, references and accessories used to perpetuate the original or re-established location of this corner:


Set cast iron Harrison Monument at corner.
Set guard sign on south side of corner

Witnesses to corner location:

Garold A. Sime, R.L.S.

John Kenworthy

Brian Forsythe



7" White Oak 18" Red Oak

Set nail in top center of C.M.P. Culvert

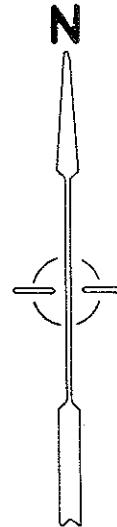
Harrison Monument

• = set 3/4"x 24" rd. iron bar

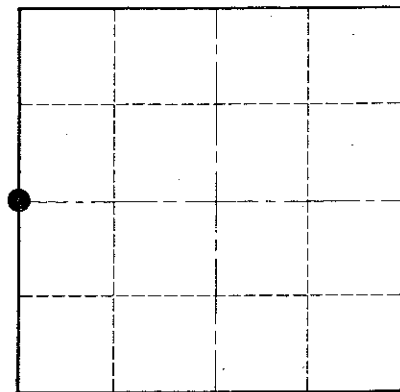
Trees are double blazed and the distances shown are to a nail set in a hack on the side of the tree.

FIELD

OLD FENCE ROW



Section 36



O = LOCATION CORNER

T 16 N R 3 W

WISCONSIN

COUNTY SURVEYOR FORM NO. 1

SURVEY CONTROL ORDER

Horizontal _____
Vertical _____

WISCONSIN COORDINATE SYSTEM

Corner	East (X)	North (Y)	Elevation (Z)	Zone
Control Sta. Name				

City, Village or Town of Wells

County of Monroe