

21603350000

I, Garold A. Sime, do hereby certify that on the 11th day of April 19 91, I found ~~(evidence)~~ (no evidence) of the Southwest corner of Section 36, T 16 N, R 3 W Fourth Principal Meridian, and I re-established said corner according to the Wisconsin Statutes as shown and described hereon.

Dated this 18th day of April 19 91.

Garold A. Sime

Monroe County Surveyor
Title

History of corner establishment since Original Government Survey

W. Kenyon was at this corner in June of 1894.

Description of corner evidence found:

I established this corner on line with the existing fence line to the north and at the prorated distance between the W $\frac{1}{2}$ corner of Sec.36-T16N-R3W and the W $\frac{1}{2}$ corner of Sec.1-T15N-R3W.

Description of corner and witness monuments, references and accessories used to perpetuate the original or re-established location of this corner:

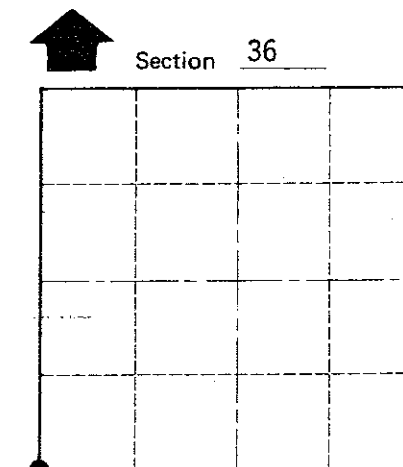
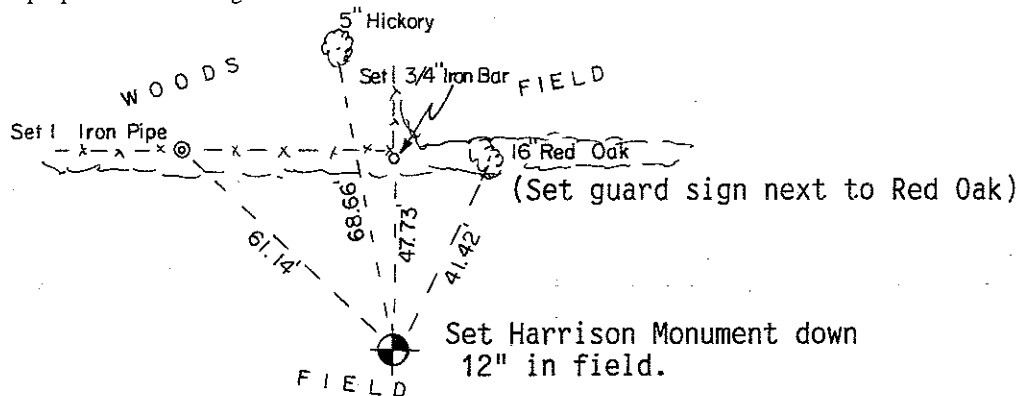
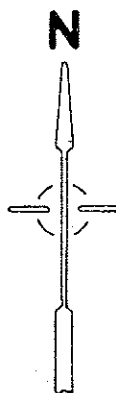

Set Cast Iron Harrison Monument at corner
Set guard sign next to 16" Red Oak.

Witnesses to corner location:

Garold A. Sime, R.L.S.

John Kenworthy

Brian Forsythe



T 16 N R 3 W

WISCONSIN

SURVEY CONTROL ORDER

Horizontal _____
Vertical _____

WISCONSIN COORDINATE SYSTEM

Corner	East (X)	North (Y)	Elevation (Z)	Zone
Control Sta. Name				

~~City, Village~~ or Town of Wells
County of Monroe

COUNTY SURVEYOR FORM NO. 1