

CERTIFICATE

CERTIFIED LAND CORNER

No. 115

21603312000

I, Garold A. Sime, do hereby certify that on the 19th day of June 1984, I found ~~(evidence)~~ (no evidence) of the W 1/4 corner of Section 32, T 16 N, R 3 W Fourth Principal Meridian, and I re-established said corner according to the Wisconsin Statutes as shown and described hereon.

History of corner establishment since Original Government Survey

Fred Holden was at this corner in April of 1903

Description of corner evidence found:

I Set this corner equidistant and line from the C<sup>1</sup>/<sub>4</sub> corner thru the NE corner of the NW<sup>1</sup>/<sub>4</sub>-SE<sup>1</sup>/<sub>4</sub> of Sec. 31, projected east.

Dated this 28th day of Sept. 1984.

Garold A. Sime

Garold A. Sime, R.L.S. 1261  
Title

COUNTY SURVEYOR FORM NO. 1

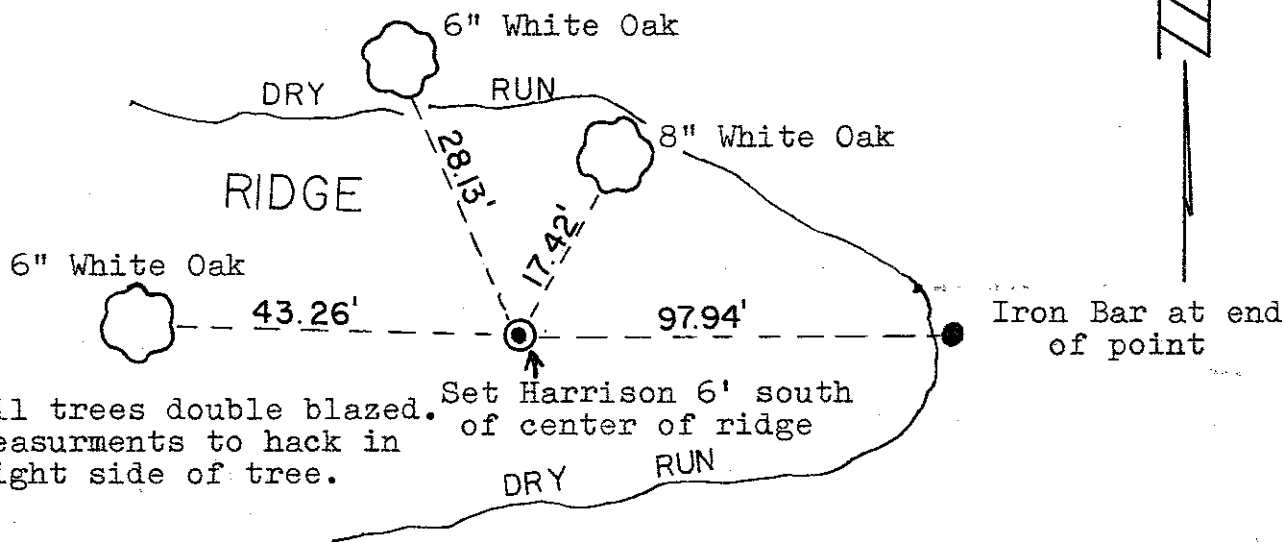

Description of corner and witness monuments, references and accessories used to perpetuate the original or re-established location of this corner:

Set Harrison Monument at corner

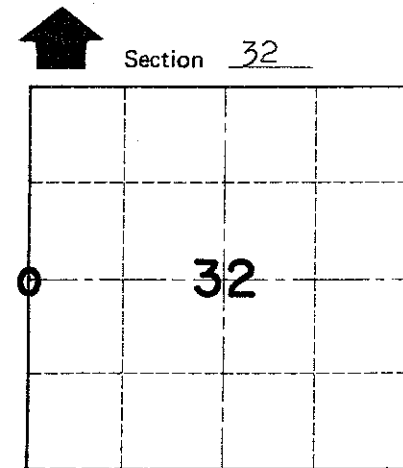
Witnesses to corner location:

G.A. Sime

Dallas Wilhite



All trees double blazed. Set Harrison 6' south of center of ridge Measurements to hack in right side of tree.



O = LOCATION CORNER

SURVEY CONTROL ORDER

Horizontal	_____
Vertical	_____

WISCONSIN COORDINATE SYSTEM

Corner	East (X)	North (Y)	Elevation (Z)	Zone
Control Sta. Name				

City, Village or Town Wells  
County of Monroe