

CERTIFICATE

CERTIFIED LAND CORNER

No. 132

21603310020

I, Garold A. Sime, do hereby certify that on the 19th day of April 1984, I found (evidence) ~~(No Evidence)~~ of the S ¼ corner of Section 31, T16 N, R3 W Fourth Principal Meridian, and I re-established said corner according to the Wisconsin Statutes as shown and described hereon.

Dated this 28th day of Sept. 1984.

Garold A. Sime

Garold A. Sime, R.L.S. 1261
Title

History of corner establishment since Original Government Survey

Fred Holden was at this corner in April of 1903

Description of corner evidence found:

Set this corner 3.3 feet from Holdens bearing tree

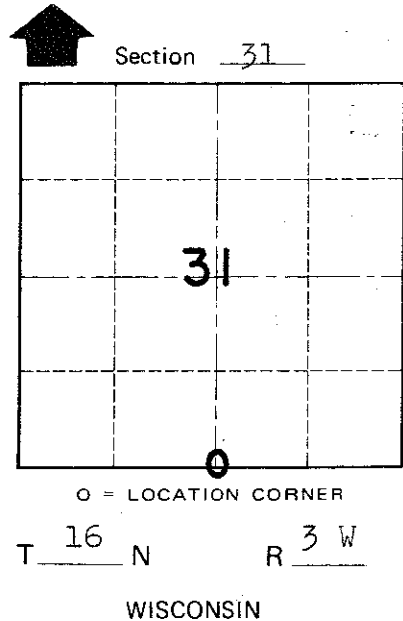
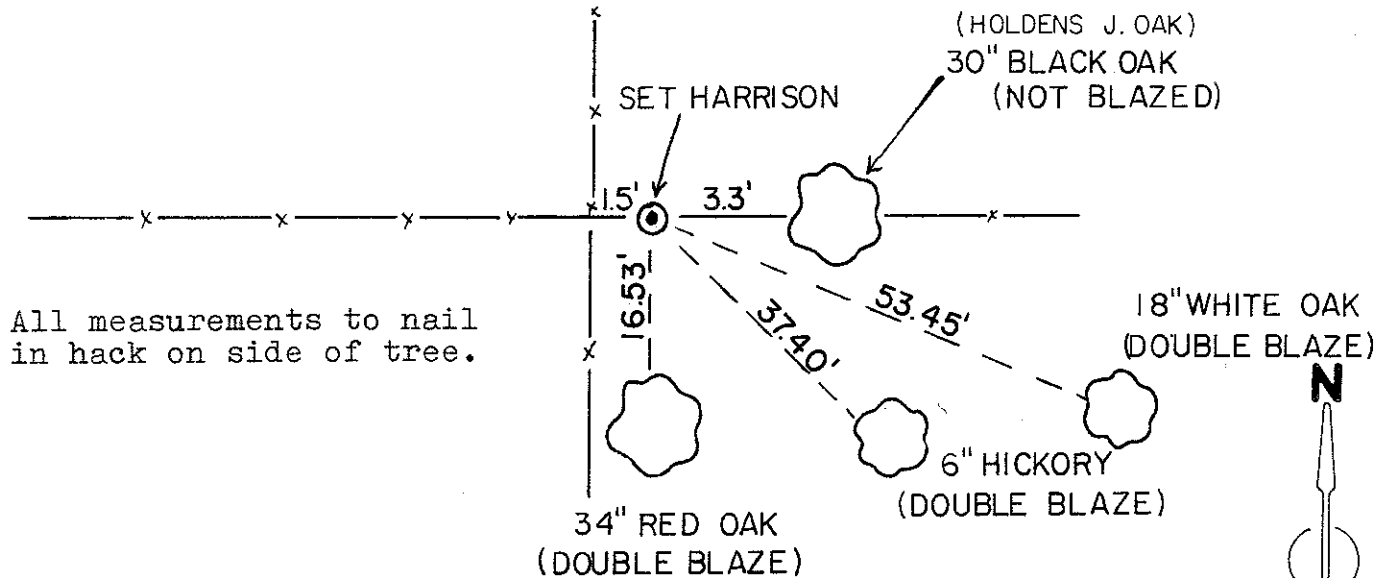

Description of corner and witness monuments, references and accessories used to perpetuate the original or re-established location of this corner:

Set Harrison Monument at corner

Witnesses to corner location:

G.A. Sime

Ferrigo



SURVEY CONTROL ORDER

Horizontal	_____
Vertical	_____

WISCONSIN COORDINATE SYSTEM

Corner	East (X)	North (Y)	Elevation (Z)	Zone
Control Sta. Name				

City, Village or Town Wells

County of Monroe

COUNTY SURVEYOR FORM NO. 1