

2160330000

I, Garold A. Sime, do hereby certify that on the 1st day of May 1984, I found (evidence) (~~remains~~) of the NW corner of Section 32, T16 N, R3 W Fourth Principal Meridian, and I re-established said corner according to the Wisconsin Statutes as shown and described hereon.

Dated this 28th day of Sept. 1984.

Garold A. Sime

Garold A. Sime, R.L.S. 1261
Title

History of corner establishment since Original Government Survey

Fred Holden was at this corner in April of 1903. H.A. Sime was at this corner in Aug. of 1961 and set an iron pipe at the corner. L. Feddersen used this iron pipe in a survey in June of 1976.

Description of corner evidence found:

I found an iron pipe at this corner and replaced it with a Harrison Monument

COUNTY SURVEYOR FORM NO. 1

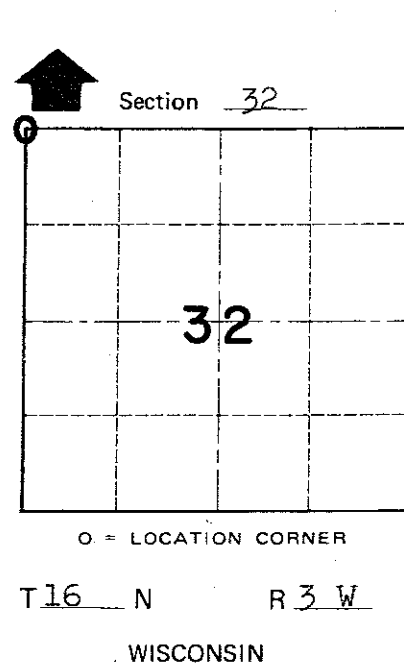
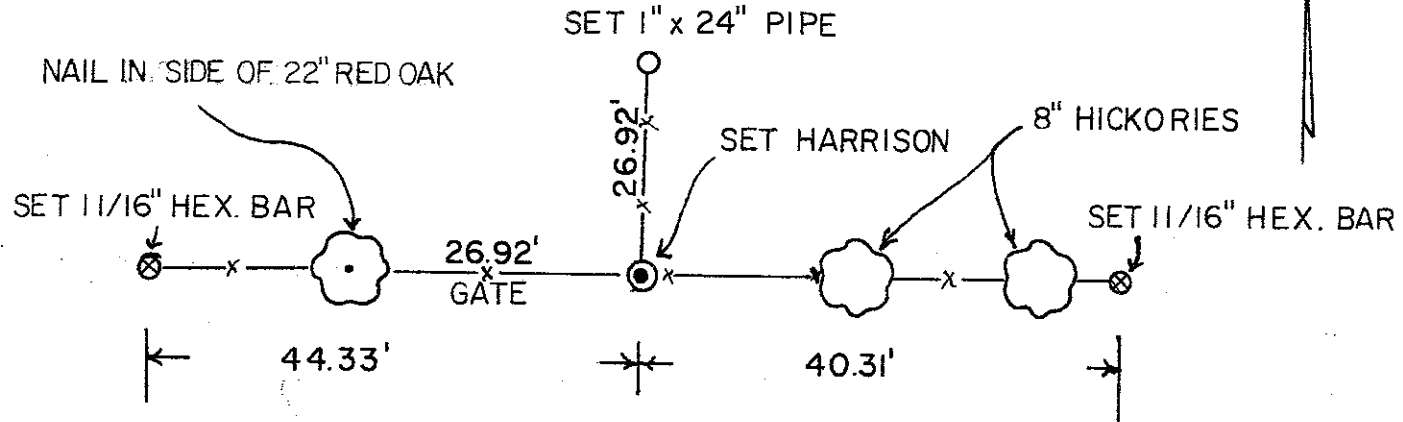

Description of corner and witness monuments, references and accessories used to perpetuate the original or re-established location of this corner:

Set Harrison Monument at corner

Witnesses to corner location:

G.A. Sime

Bryan Meyer



SURVEY CONTROL ORDER

Horizontal	_____
Vertical	_____

WISCONSIN COORDINATE SYSTEM

Corner	East (X)	North (Y)	Elevation (Z)	Zone
Control Sta. Name				

City, Village or Town Wells
County of Monroe