

21603290000

I, Garold A. Sime, do hereby certify that on the 1st day of May 1984, I found ~~reference~~ (no evidence) of the NE corner of Section 32, T16 N, R 3 W Fourth Principal Meridian, and I re-established said corner according to the Wisconsin Statutes as shown and described hereon.

Dated this 28th day of Sept. 1984.

Garold A. Sime

Garold A. Sime, R.L.S. 1261
Title

History of corner establishment since Original Government Survey

Fred Holden was at this corner in Oct. of 1911
 H. A. Sime was at this corner in Aug. of 1961

Description of corner evidence found:
 I established this corner on line with and at proportionate distance from the the NW corner of Sec.32 and the NE corner of the NW $\frac{1}{4}$ -NE $\frac{1}{4}$.
 *The actual corner could not be monumented at this time.

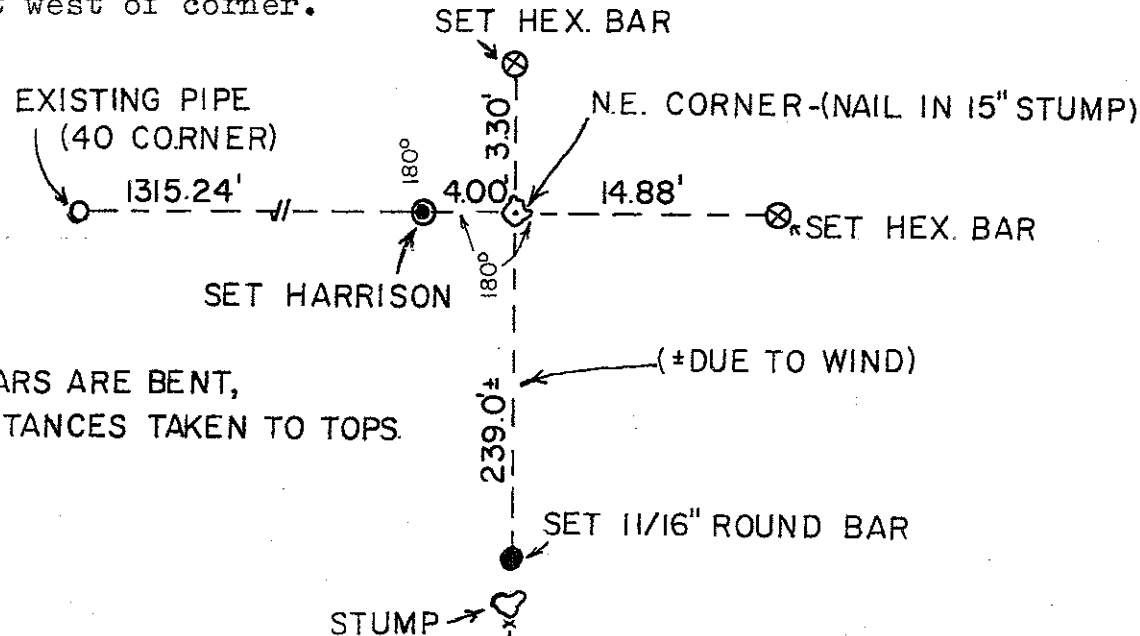
Description of corner and witness monuments, references and accessories used to perpetuate the original or re-established location of this corner:

Set Harrison Monument 4.00 feet west of corner.

Witnesses to corner location:


G.A. Sime

Bryan Meyer



NOTE: BARS ARE BENT,
DISTANCES TAKEN TO TOPS.

COUNTY SURVEYOR FORM NO. 1



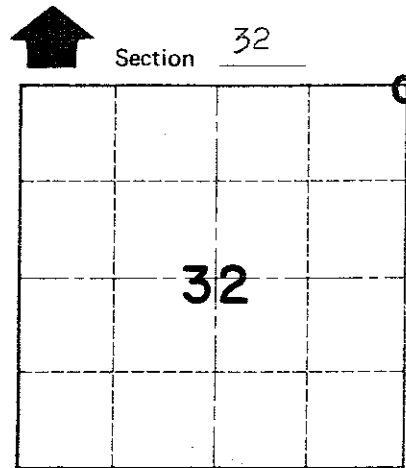
SURVEY CONTROL ORDER

Horizontal	_____
Vertical	_____

WISCONSIN COORDINATE SYSTEM

Corner	East (X)	North (Y)	Elevation (Z)	Zone
Control Sta. Name				

~~City, Village~~ or Town Wells
 County of Monroe



O = LOCATION CORNER

T16 N R 3 W
WISCONSIN