

CERTIFICATE

CERTIFIED LAND CORNER

No. 105

21603270000

I, Garold A. Sime, do hereby certify that on the 12th day of December 1990, I found (evidence) ~~(No evidence)~~ of the Northwest corner of Section 35, T 16 N, R 3W Fourth Principal Meridian, and I re-established said corner according to the Wisconsin Statutes as shown and described hereon.

Dated this 21st day of Dec. 19 90.

Garold A. Sime

Monroe County Surveyor
Title

History of corner establishment since Original Government Survey
No record of corner location since the Original Government Survey

Description of corner evidence found:

Accepted existing fence corner as best available evidence of corner location.

COUNTY SURVEYOR FORM NO. 1

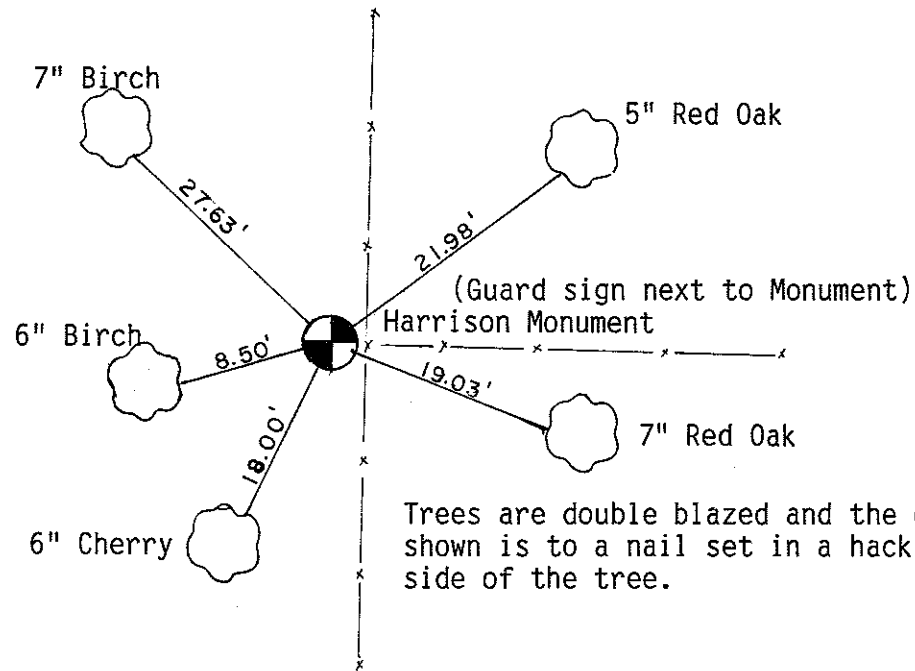

Description of corner and witness monuments, references and accessories used to perpetuate the original or re-established location of this corner:

Set Cast Iron Harrison Monument at corner location
Set guard sign next to monument

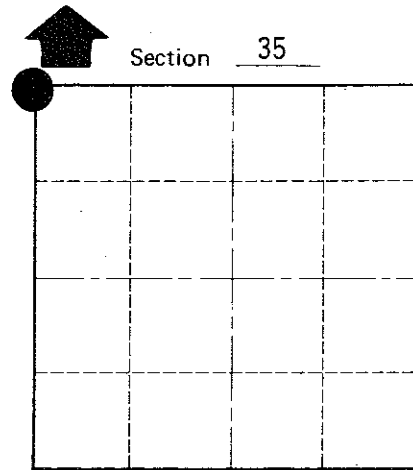
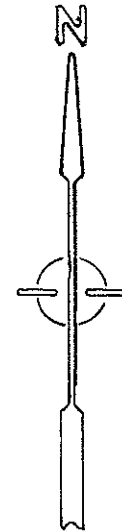
Witnesses to corner location:

Bryan H. Meyer, R.L.S.

John Kenworthy



Trees are double blazed and the distance shown is to a nail set in a hack in the side of the tree.



● = LOCATION CORNER

T 16 N R 3 W

WISCONSIN

SURVEY CONTROL ORDER

Horizontal	_____
Vertical	_____

WISCONSIN COORDINATE SYSTEM

Corner	East (X)	North (Y)	Elevation (Z)	Zone
Control Sta. Name				

City, Village or Town of Wells

County of Monroe