

21603260000

I, Garold A. Sime, do hereby certify that on the 11th day of April 1991, I found ~~(evidence)~~ (no evidence) of the Northwest corner of Section 36, T 16 N, R 3 W Fourth Principal Meridian, and I re-established said corner according to the Wisconsin Statutes as shown and described hereon.

History of corner establishment since Original Government Survey

No recorded history of corner location since the Original Government Survey.

Description of corner evidence found:

I established this corner by extending the line between the Northwest and N $\frac{1}{4}$ corners of Sec.35 easterly and a distance equal to the distance between said corners, from the N $\frac{1}{4}$ corner.

Dated this 23rd day of May 1991.

Garold A. Sime

Monroe County Surveyor
Title

COUNTY SURVEYOR FORM NO. 1

Description of corner and witness monuments, references and accessories used to perpetuate the original or re-established location of this corner:


Set cast iron Harrison Monument at corner location.
Set guard sign on north side of monument.

Witnesses to corner location:

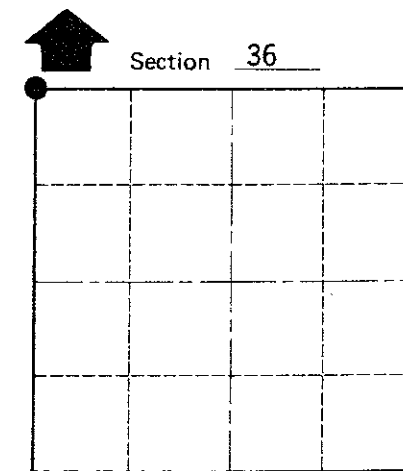
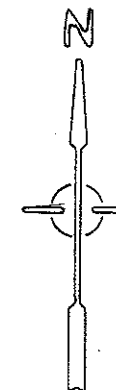
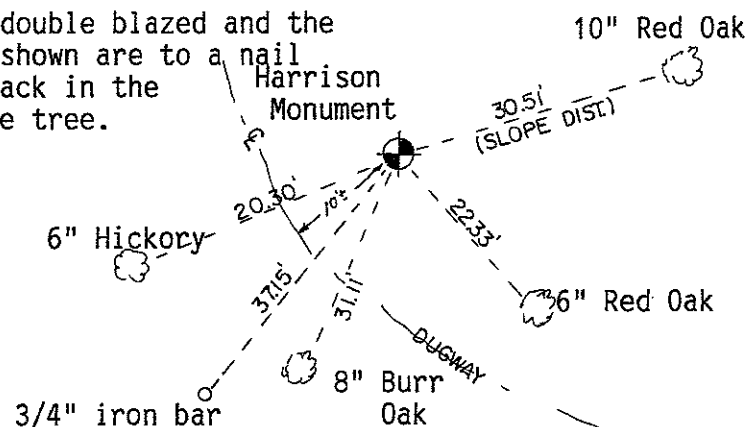
Garold A. Sime, R.L.S.

John Kenworthy

Brian Forsythe



Trees are double blazed and the distances shown are to a nail set in a hack in the side of the tree.



O = LOCATION CORNER
T 16 N R 3 W
WISCONSIN

SURVEY CONTROL ORDER

Horizontal	_____
Vertical	_____

WISCONSIN COORDINATE SYSTEM

Corner	East (X)	North (Y)	Elevation (Z)	Zone
Control Sta. Name				

~~City, Village~~ or Town of Wells
County of Monroe