

CERTIFICATE

CERTIFIED LAND CORNER

No. 84

21603230020

I, Gary L. Dechant, do hereby certify that on the 31st day of August 2000, I found ~~(evidence)~~ (no evidence) of the S¹/₄ corner of Sec. 23, T 16 N, R 3 W Fourth Principal Meridian, and I re-established said corner according to the Wisconsin Statutes as shown and described hereon.

Dated this 14th day of Sept. 2000

Gary L. Dechant

R.L.S. 1744
Title

History of corner establishment since Original Government Survey

Hamilton La Rue was here in 1900.

Description of corner evidence found:

Set corner on line with SE corner of Section 23 and the SW corner of the ~~SE¹/₄~~-~~SE¹/₄~~. Fits distance to SE section corner within 1' of original notes.


COUNTY SURVEYOR FORM NO. 1

Description of corner and witness monuments, references and accessories used to perpetuate the original or re-established location of this corner:

Witnesses to corner location:

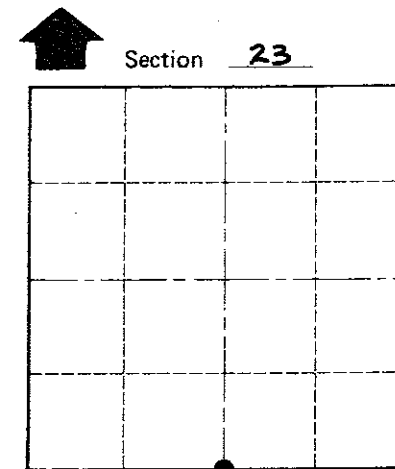

Zachariah P. Dechant

Gary L. Dechant



Set Cast Iron County Monument. Hit solid rock at 18" therefore set dirt and rocks around monument. Set survey sign 2' west.

Trees double blazed with 40d nail st.



T 16 N R 3 W
WISCONSIN

SURVEY CONTROL ORDER

Horizontal	_____
Vertical	_____

WISCONSIN COORDINATE SYSTEM

Corner	East (X)	North (Y)	Elevation (Z)	Zone
Control Sta. Name				

~~City, Village or~~ Town WELLS
County of MONROE