

CERTIFICATE

CERTIFIED LAND CORNER

No. 78

21603222000

I, Gary L. Dechant, do hereby certify that on the 21st day of March 1998, I found (evidence) (~~no evidence~~) of the EA corner of Section 22, T16 N, R3 W Fourth Principal Meridian, and I re-established said corner according to the Wisconsin Statutes as shown and described hereon.

History of corner establishment since Original Government Survey

No known recorded history since the original government survey.


Description of corner evidence found:

Accepted fence corner as best available evidence. Fits between section corners very well.

Dated this 26th day of March 1998.

Gary L. Dechant

Registered Land Surveyor-1744
Title



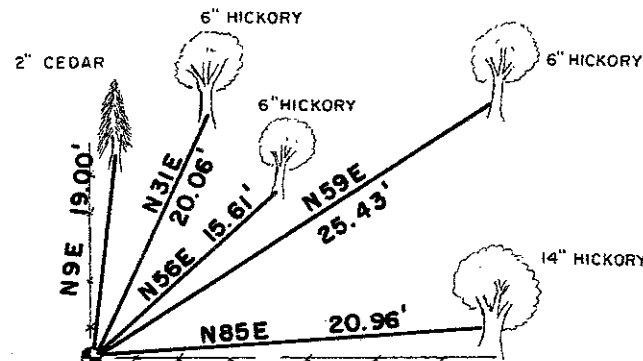
COUNTY SURVEYOR FORM NO. 1

Description of corner and witness monuments, references and accessories used to perpetuate the original or re-established location of this corner:

Witnesses to corner location:

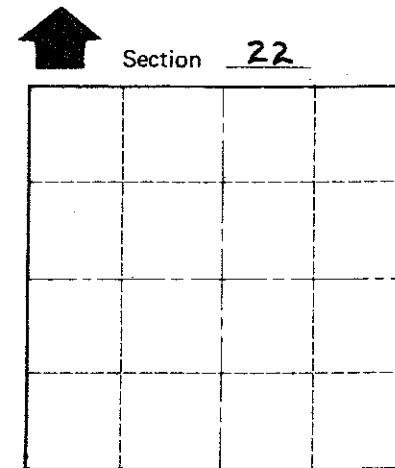
David E. Madison

Gary L. Dechant



Set Cast Iron County Monument (TCP), set survey sign 1' north.

(Trees double blazed with 40d nail set)



● = LOCATION CORNER

T 16 N R 3 W

WISCONSIN

SURVEY CONTROL ORDER

Horizontal	_____
Vertical	_____

WISCONSIN COORDINATE SYSTEM

Corner	East (X)	North (Y)	Elevation (Z)	Zone
Control Sta. Name				

~~City, Village or~~ Town WELLS
County of MONROE