

CERTIFICATE

CERTIFIED LAND CORNER

No. 86

21603220020

I, Gary L. Dechant, do hereby certify that on the 26th day of March 1998, I found (evidence) (~~no evidence~~) of the SW corner of Section 22, T. 16 N, R. 3 W Fourth Principal Meridian, and I re-established said corner according to the Wisconsin Statutes as shown and described hereon.

History of corner establishment since Original Government Survey

Fred Holden was here in 1903.


Description of corner evidence found:

Set corner on line with east-west fence and half way between section corners. Falls just east of occupied corner.

Dated this 26th day of March 1998.

Gary L. Dechant

Registered Land Surveyor, 1744
Title



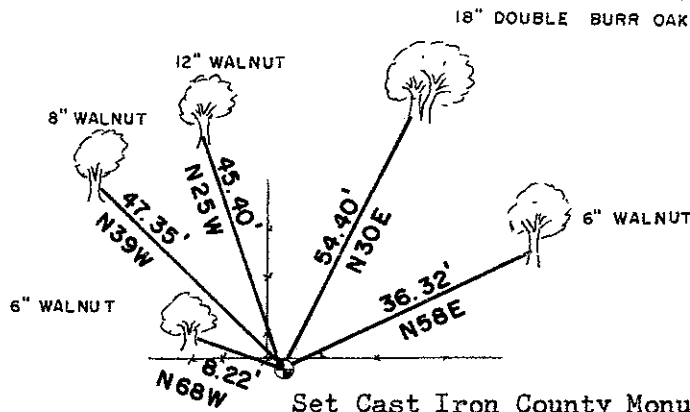
COUNTY SURVEYOR FORM NO. 1

Description of corner and witness monuments, references and accessories used to perpetuate the original or re-established location of this corner:

Witnesses to corner location:

David E. Madison

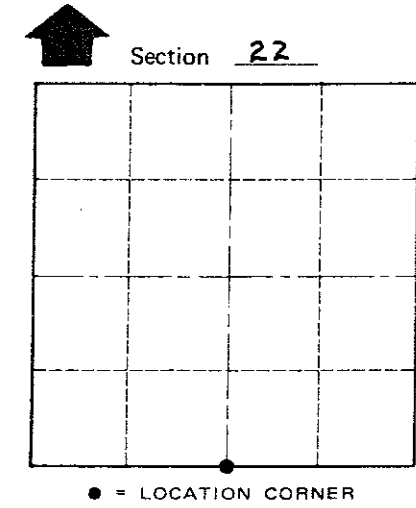
Gary L. Dechant



Set Cast Iron County Monument (TCP) set survey sign 1/2 foot north

Broke off bottom portion of monument because of stones.

(Trees double blazed with 40d nails set)



T 16 N R 3 W
WISCONSIN

SURVEY CONTROL ORDER

| | |
|------------|-------|
| Horizontal | _____ |
| Vertical | _____ |

WISCONSIN COORDINATE SYSTEM

| Corner | East (X) | North (Y) | Elevation (Z) | Zone |
|-------------------|----------|-----------|---------------|------|
| Control Sta. Name | | | | |

City, Village or Town WELLS
County of MONROE