

CERTIFICATE

CERTIFIED LAND CORNER

No. 56

**21603172000**

I, Ronald D. Parish, do hereby certify that on the 31st day of August 1987, I found ~~(evidence)~~ (no evidence) of the W 1/4 corner of Section 16, T 16 N, R 3 W. Fourth Principal Meridian, and I re-established said corner according to the Wisconsin Statutes as shown and described hereon.

History of corner establishment since Original Government Survey

No known history since the Original Government Survey

Description of corner evidence found:

Found evidence of occupation north and south. Set corner equi distance north and south and in line with the occupation as the best available evidence.

Dated this 18th day of Sept. 1987.

Ronald D. Parish

Registered Land Surveyor  
Title

COUNTY SURVEYOR FORM NO. 1

Description of corner and witness monuments, references and accessories used to perpetuate the original or re-established location of this corner:


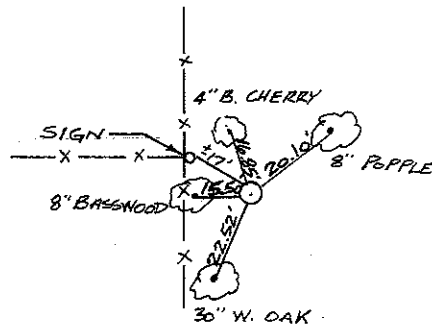
Witnesses to corner location:

Ronald Parish

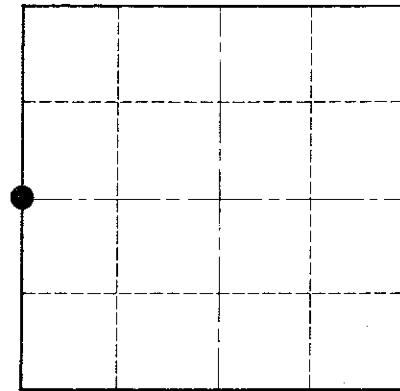
Robert Sherwood



All trees double blazed with nail and tab in one blaze.



Section 16



● = LOCATION CORNER

T 16 N R 3 W

WISCONSIN

SURVEY CONTROL ORDER

Horizontal	_____
Vertical	_____

WISCONSIN COORDINATE SYSTEM

Corner	East (X)	North (Y)	Elevation (Z)	Zone
Control Sta. Name				

City or Town Wells

County of Monroe