

CERTIFICATE

CERTIFIED LAND CORNER

No. 53

21603120000

I, Bryan H. Meyer, do hereby certify that on the 4th day of October 1984, I found (evidence) ~~(no evidence)~~ of the SW corner of Section 7, T 16 N, R 2 W Fourth Principal Meridian, and I re-established said corner according to the Wisconsin Statutes as shown and described hereon.

History of corner establishment since Original Government Survey

Nothing Recorded.


Description of corner evidence found:

I set this corner at the intersection of an old fence row with a fence line from the South.

Dated this 15th day of Nov. 1984.

Bryan H. Meyer

Bryan H. Meyer, Deputy County Surveyor  
Title

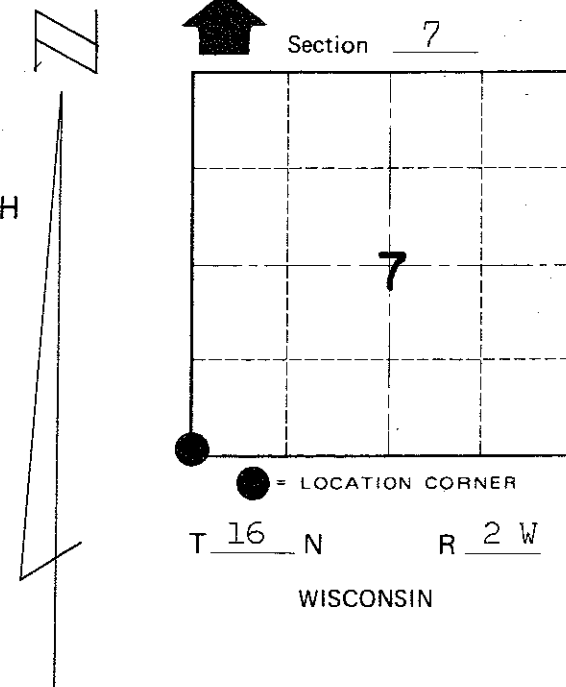
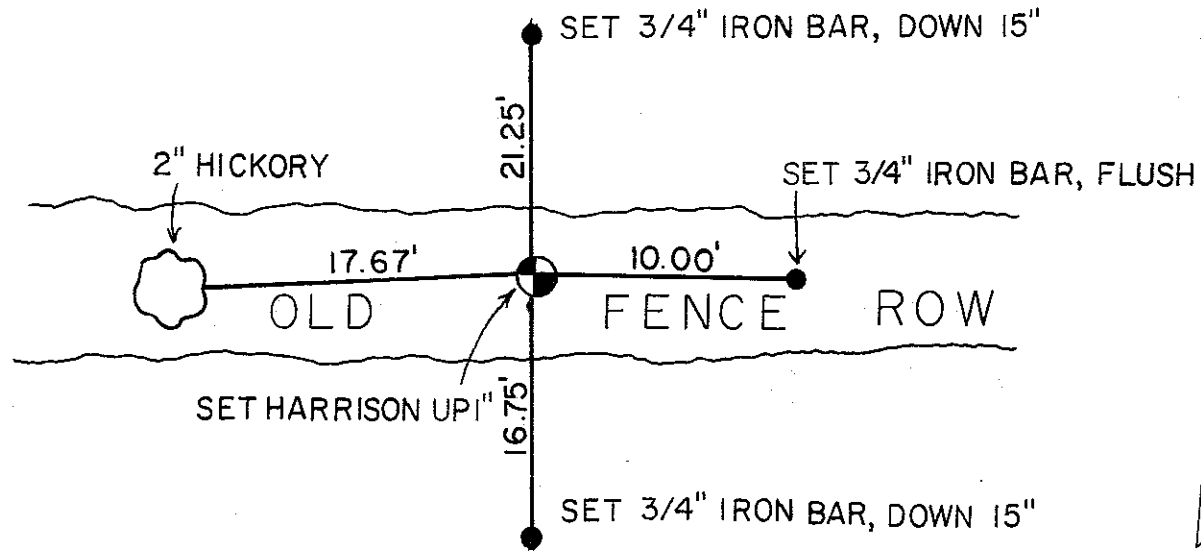


COUNTY SURVEYOR FORM NO. 1

Description of corner and witness monuments, references and accessories used to perpetuate the original or re-established location of this corner:

Crew: Meyer, Wilhite, Lund  
Date: October 4, 1984 - 12:00  
Weather: P. Cloudy, Windy, 60°±  
Witnesses to corner location:

Bryan Meyer  
Dallas Wilhite  
Jim Lund



SURVEY CONTROL ORDER

Horizontal	_____
Vertical	_____

WISCONSIN COORDINATE SYSTEM

Corner	East (X)	North (Y)	Elevation (Z)	Zone
Control Sta. Name				

City, Village or Town Ridgeville

County of Monroe