

21603100020

I, William C. Jung, do hereby certify that on the 29th day of April 19 81, I found ~~(no evidence)~~ (no evidence) of the South 1/4 corner of Section 10, T 16 N, R 3 W Fourth Principal Meridian, and I re-established said corner according to the Wisconsin Statutes as shown and described hereon.

Dated this 14th day of Aug. 19 81.

William C. Jung
Registered Land Surveyor
Title

William C. Jung

History of corner establishment since Original Government Survey
None recorded since the original government survey.

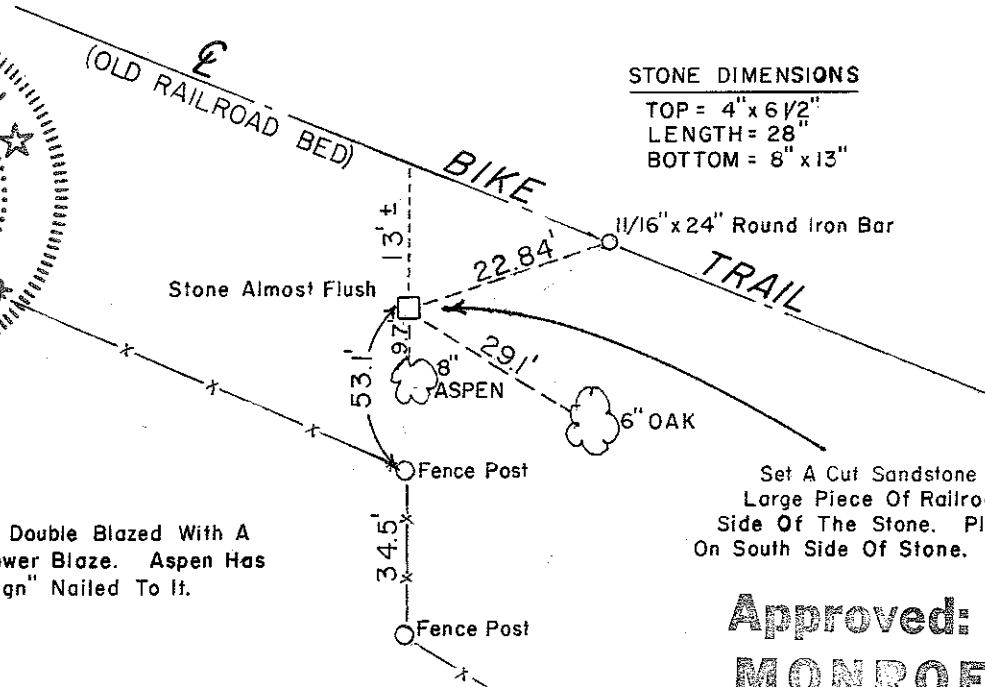

Description of corner evidence found:

Set the corner by single proportionate measurement, on line and equidistant between the Southwest and Southeast section corners. This location fits very well the location shown on the old Railroad map. The railroad shows the corner as being 82 feet North of the South fence. I fall 87.6 feet North of the new fence.

Description of corner and witness monuments, references and accessories used to perpetuate the original or re-established location of this corner:

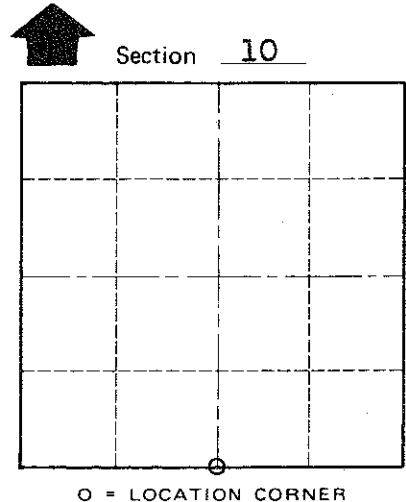
Witnesses to corner location:

William C. Jung
Carlton R. Pietz



STONE DIMENSIONS

TOP = 4" x 6 1/2"
LENGTH = 28"
BOTTOM = 8" x 13"



T 16 N R 3 W

WISCONSIN

Set A Cut Sandstone At The Corner With A Large Piece Of Railroad Plate On The West Side Of The Stone. Placed (2) Whiskey Bottles On South Side Of Stone. Middle Of Stone Is Corner.

Both Trees Are Double Blazed With A Nail Set In The Lower Blaze. Aspen Has A Survey "Witness Sign" Nailed To It.

SURVEY CONTROL ORDER

Horizontal	_____
Vertical	_____

WISCONSIN COORDINATE SYSTEM

Corner	East (X)	North (Y)	Elevation (Z)	Zone
Control Sta. Name				

Approved: **HARLEY A. SIME**
MONROE CO. SURVEYOR

~~Wells~~ Town Wells
County of Monroe
Wisconsin

COUNTY SURVEYOR FORM NO. 1