

CERTIFICATE

CERTIFIED LAND CORNER

No. 45

21603100000

I, William C. Jung, do hereby certify that on the 8<sup>th</sup> day of May 1979, I found (evidence) (~~no evidence~~) of the Southwest corner of Section 11, T 16 N, R 3 W, Fourth Principal Meridian, and I re-established said corner according to the Wisconsin Statutes as shown and described hereon.

History of original corner establishment:

Fred Holden was at this corner in November of 1899 and April of 1900.

Description of corner evidence found:

Set at a computed location after surveying out Section 11 and portions of Sections 10 and 14. This computed location fits very well the occupied field evidence found. It also agrees with the old R.R. map. Set a Harrison marker.

Dated this 16<sup>th</sup> day of Feb. 1981.

*William C. Jung*

William C. Jung, R.L.S. 1323  
Title

COUNTY SURVEYOR FORM NO. 1

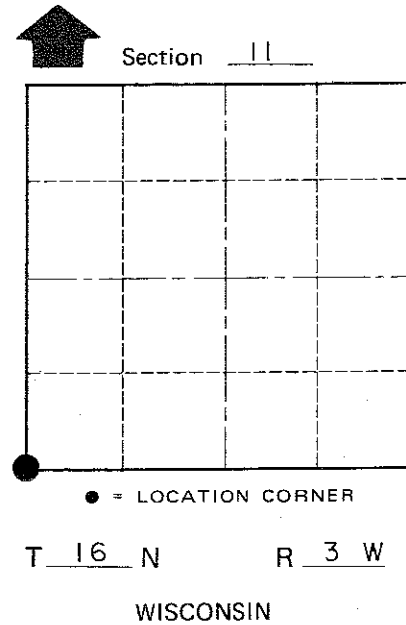
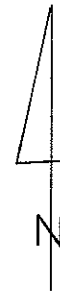
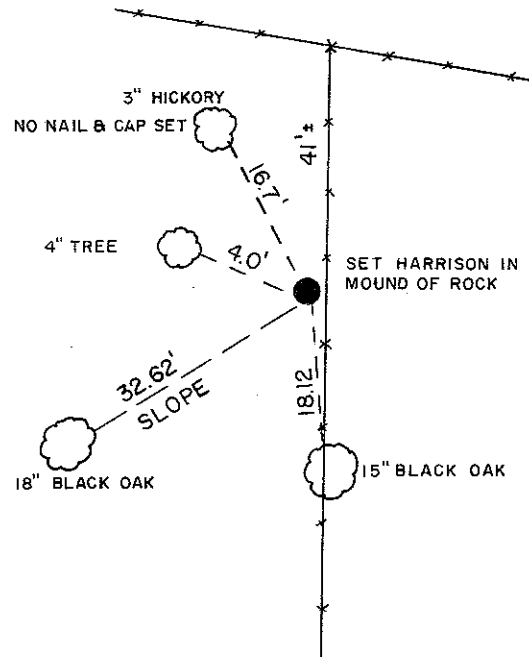

Description of corner and witness monuments, references and accessories used to perpetuate the original or re-established location of this corner:

NOTE: ALL TREES DOUBLE BLAZED WITH NAIL & CAP SET

Witnesses to corner location:

Jung

Dechant



Approved: **HARLEY A. SIME**  
**MONROE CO. SURVEYOR**

SURVEY CONTROL ORDER

Horizontal \_\_\_\_\_  
Vertical \_\_\_\_\_

WISCONSIN COORDINATE SYSTEM

Corner	East (X)	North (Y)	Elevation (Z)	Zone
Control Sta. Name				

City, Village or Town Wells  
County of Monroe