

21603090000

I, William C. Jung, do hereby certify that on the 29th day of April 1981, I found ~~(no evidence)~~ (no evidence) of the Southwest corner of Section 10, T16 N, R 3 W Fourth Principal Meridian, and I re-established said corner according to the Wisconsin Statutes as shown and described hereon.

History of corner establishment since Original Government Survey

None recorded since the original government survey.

Dated this 14th day of Aug. 1981.

Description of corner evidence found:

Set the corner on line with the West ¼ and Northwest corners of Section 10, and at a distance from the West ¼, equal to the distance between the West ¼ and Northwest corners. This fits the original government notes within 4 feet in regard to the distance two miles East to the Southeast corner of Section 11.

William C. Jung


Registered Land Surveyor
- Title

William C. Jung

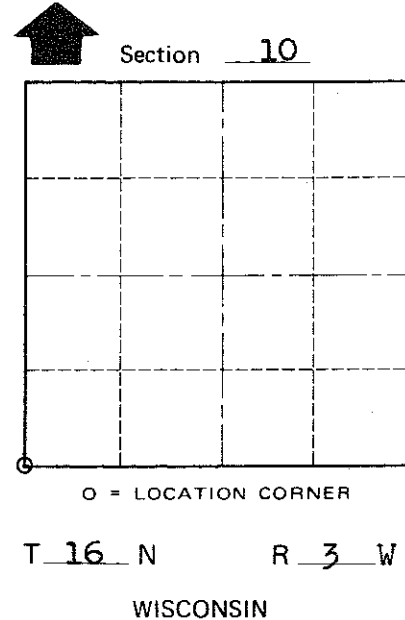
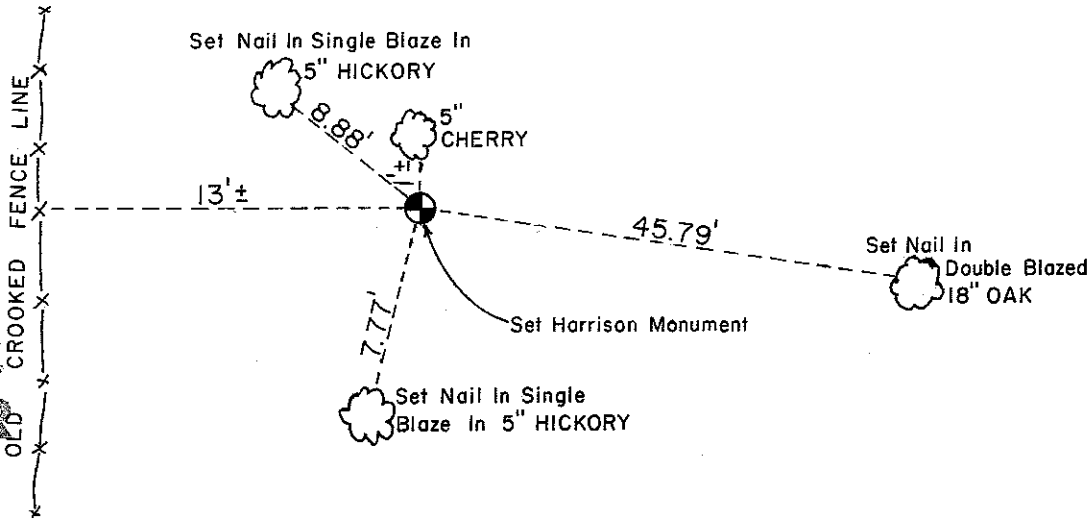
Description of corner and witness monuments, references and accessories used to perpetuate the original or re-established location of this corner:

Witnesses to corner location:

William C. Jung
Carlton R. Pietz



Approved: **HARLEY A. SIME**
MONROE CO. SURVEYOR



COUNTY SURVEYOR FORM NO. 1

SURVEY CONTROL ORDER

Horizontal _____
Vertical _____

WISCONSIN COORDINATE SYSTEM

Corner	East (X)	North (Y)	Elevation (Z)	Zone
Control Sta. Name				

~~Wells~~ Town Wells
County of Monroe
Wisconsin